Saskatchewan
Parks and
Renewable
Resources

Hudson Bay Region
Forest Road Catalogue



Wildlife Technical Report 86-2

HUDSON BAY REGION FOREST

ROAD CATALOGUE

EDWARD H. KOWAL

PATRICIA M. BEAULIEU

WILDLIFE BRANCH

SASKATCHEWAN PARKS AND RENEWABLE RESOURCES

March, 1986

TABLE OF CONTENTS

	Page
Front Cover - Acknowledgements	i
Acknowledgements	ii
Foreword	iii
Figure 1. Location of Hudson Bay Region	iv
Figure 2. The 1:50,000 topographic map index of the Hudson Bay Region	v
Table 1. Hudson Bay Region road mileage, by Wildlife Management Zone and by class for each 1:50,000 topographic map	vi-xiv
Table 2. A summary of total road mileage by Wildlife Management Zone and by class in the Hudson Bay Region	xv
Appendix 1: Hudson Bay Region Forest Road Catalogue .	xvi
Map Sheets	
63C/4	1- 6
63C/5	7-13
63C/12	14-18
63C/13	19-25
63D/1	26-29
63D/2	30-33
63D/3	34-35
63D/6	36-40
63D/7	41-55
63D/8	56-62
63D/9	63-74
63D/10	75-94
63D/11	95-97
63D/13	98
63D/14	99-102
63D/15	103-111
63D/16	112-117

TABLE OF CONTENTS (Cont'd)

Appendix 1 (Cont'd)

	Page
63E/1	118-123
63E/2	124-125
63E/3	126-132
63E/5	133-134
63E/6	135-142
63E/7	143-151
63E/8	152-156
63E/9	157-164
63E/10	165-166
63E/11	167-172
63E/12	173-179
63E/13	180
63E/14	181-183
63E/15	184-187
63E/16	188-191
63F/4	192
63F/5	193-194
63F/12	195-197
63F/13	198-199
63K/4	200
63L/1	201-202
63L/2	203-204
63L/3	205-206
63L/4	207-208
63L/6	209
63L/7	210

FRONT COVER ACKNOWLEDGEMENTS

Sketched by

Patricia M. Beaulieu

ACKNOWLEDGEMENTS

Sincere thanks are extended to Maps By Duff for producing the associated road maps. George Duff was assisted by Maureen Osborne and Marilyn Pseifer in the tedious task of transferring road inventory data from field maps onto map mylars and providing the finest drafting skills for this project.

I am most grateful to Lorna Valkenburg for the many hours spent typing and proof-reading the numerous drafts of this catalogue.

A special thanks is extended to Don Bernier and support staff in Forestry Branch that spent countless hours duplicating Universal Transverse Mercator (U.T.M.) maps, producing map mylars and blueprinting maps from mylars for this project. The U.T.M. maps produced by Forestry Branch provided most of the baseline information for this inventory.

I would like to express my appreciation to the Hudson Bay Regional staff for their utmost support in this project.

MacMillan Bloedel (Hudson Bay) Limited and Simpson Timber Company (Hudson Bay) personnel were most helpful in providing information for this project.

Syd Barber provided guidance during the project and editing assistance in the final preparation of this catalogue.

FOREWORD

The inventory and cataloguing of roads in the Hudson Bay Region is an extension of a major effort to inventory roads in the entire Commercial Forest of Saskatchewan. This massive project commenced in 1983, when Wildlife Branch undertook the evaluation of the effect of forest access on big game populations. An experimental road closure program demonstrated that extensive forest access is deleterious to big game, particularly moose and elk, and that vehicle access restriction could serve as management strategy to restore depleted populations. The baseline information accrued from the road inventory will be used to develop a road retirement plan to assist in forest big game restoration.

The present inventory is a compendium of information on roads derived from Universal Transverse Mercator Maps, forest harvesting company records, topographic maps, highway maps, seismic trail files, Parks and Renewable Resources files and from field and other investigations. It is hoped that this manual composition can be adapted into a future, elaborate Geographic Information System. Regardless, if future information updates are done manually or with the assistance of a computer, old, deteriorating roads may be deleted from the existing maps while new roads can be added to the list.

This project received the collective support of all SPRR sectors. I hope that all staff will find the maps as useful in their work routine as we do in the Wildlife Branch.

Any comments, criticism, and suggestions from my fellow workers on ways to improve this road inventory would be most welcome.

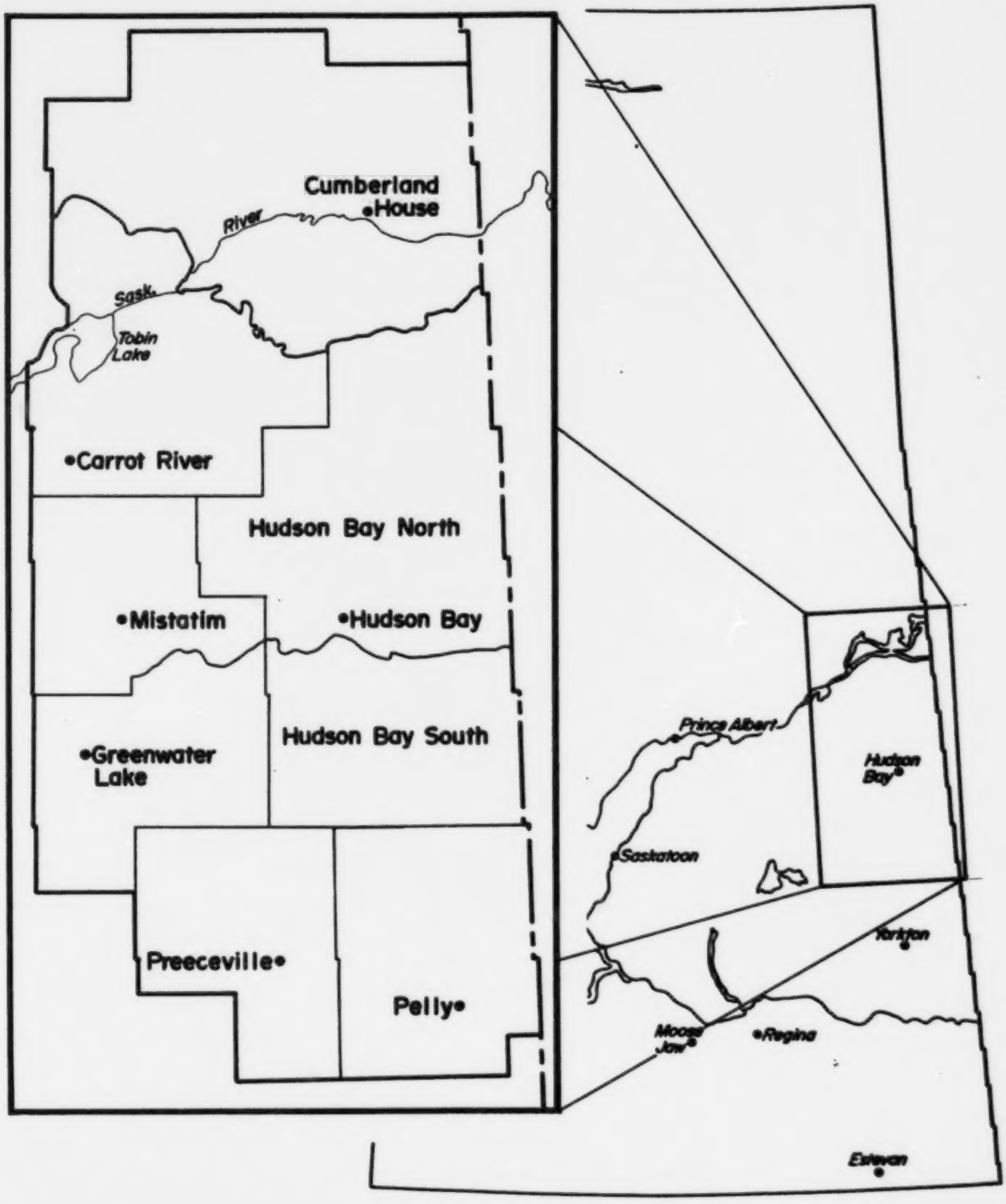

Figure 1. Location of Hudson Bay Region.

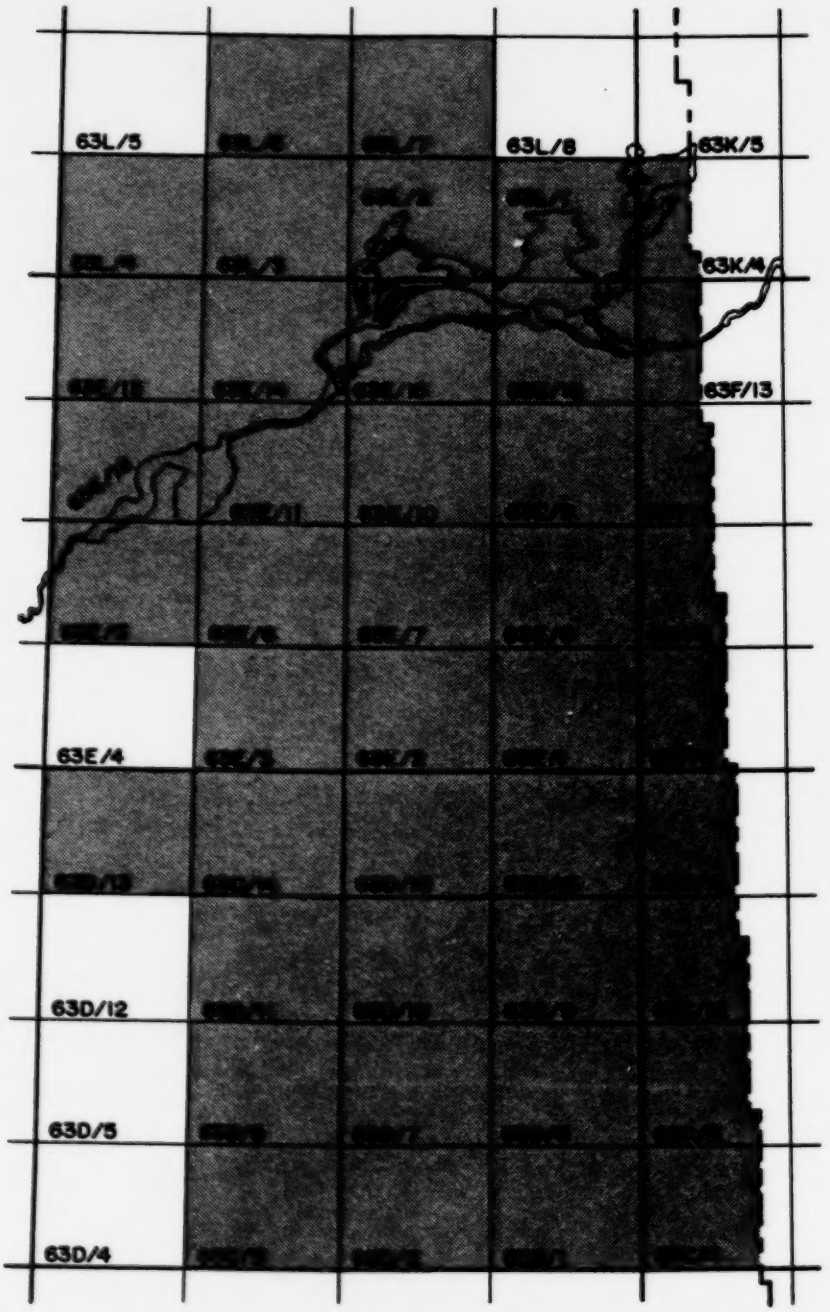

Figure 2. The 1:50,000 topographic map index of the Hudson Bay Region.

Table 1. Hudson Bay Region road mileage by Wildlife Management Zone and by class for each 1:50,000 topographic map sheet.

Wildlife Management Zone	Road Class and Distances (Km.)				
	Class 1	Class 2	Class 3	Class 4	Total
Map Sheet 63C/4					
WMZ 57	-	10.14	5.82	305.57	321.53
63C/4 TOTAL	-	10.14	5.82	305.57	321.53
Map Sheet 63C/5					
WMZ 57	-	57.51	16.37	375.02	448.90
63C/5 TOTAL		57.51	16.37	375.02	448.90
Map Sheet 63C/12					
WMZ 57	-	32.43	27.44	395.75	455.62
63C/12 TOTAL	-	32.43	27.44	395.75	455.62
Map Sheet 63C/13					
WMZ 57	-	21.97	16.71	104.81	143.49
WMZ 58	5.52	21.41	1.11	183.09	211.13
63C/13 TOTAL	5.52	43.38	17.82	287.90	354.62
Map Sheet 63D/1					
WMZ 56	-	0.51	-	188.05	188.56
WMZ 57	-	-	-	3.43	3.43
63D/1 TOTAL	-	0.51	-	191.48	191.99

Table 1 (cont'd)

Wildlife Management Zone	Road Class and Distances (Km.)				
	Class 1	Class 2	Class 3	Class 4	Total
Map Sheet 63D/2					
WMZ 56	-	-	-	68.78	68.78
63D/2 TOTAL	-	-	-	68.78	68.78
Map Sheet 63D/3					
WMZ 56	-	-	-	61.99	61.99
63D/3 TOTAL	-	-	-	61.99	61.99
Map Sheet 63D/6					
WMZ 56	-	0.37	2.68	419.16	422.21
63D/6 TOTAL	-	0.37	2.68	419.16	422.21
Map Sheet 63D/7					
WMZ 56	28.90	42.48	59.99	950.56	1081.93
63D/7 TOTAL	28.90	42.48	59.99	950.56	1081.93
Map Sheet 63D/8					
WMZ 56	-	52.37	6.02	272.04	330.43
WMZ 57	-	10.07	9.73	321.45	341.25
63D/8 TOTAL	-	62.44	15.75	593.49	671.68

Table 1 (cont'd)

Wildlife Management Zone	Road Class and Distances (Km)				
	Class 1	Class 2	Class 3	Class 4	Total
Map Sheet 63D/9					
WMZ 49	-	4.65	4.22	74.98	83.85
WMZ 56	11.74	35.45	8.84	252.71	308.74
WMZ 57	-	-	17.43	652.07	669.50
63D/9 TOTAL	11.74	40.10	30.49	979.76	1062.09
Map Sheet 63D/10					
WMZ 49	-	-	10.14	190.66	200.80
WMZ 56	15.74	55.22	24.52	691.49	786.97
63D/10 TOTAL	15.74	55.22	34.66	882.15	987.77
Map Sheet 63D/11					
WMZ 56	-	-	-	245.61	245.61
63D/11 TOTAL	-	-	-	245.61	245.61
Map Sheet 63D/13					
WMZ 59	-	-	-	26.08	26.08
63D/13 TOTAL	-	-	-	26.08	26.08
Map Sheet 63D/14					
WMZ 59	-	-	13.22	407.49	420.71
63D/14 TOTAL	-	-	13.22	407.49	420.71

Table 1 (cont'd)

Wildlife Management Zone	Road Class and Distances (Km.)				
	Class 1	Class 2	Class 3	Class 4	Total
Map Sheet 63D/2					
WMZ 56	-	-	-	68.78	68.78
63D/2 TOTAL	-	-	-	68.78	68.78
Map Sheet 63D/3					
WMZ 56	-	-	-	61.99	61.99
63D/3 TOTAL	-	-	-	61.99	61.99
Map Sheet 63D/6					
WMZ 56	-	0.37	2.68	419.16	422.21
63D/6 TOTAL	-	0.37	2.68	419.16	422.21
Map Sheet 63D/7					
WMZ 56	28.90	42.48	59.99	950.56	1081.93
63D/7 TOTAL	28.90	42.48	59.99	950.56	1081.93
Map Sheet 63D/8					
WMZ 56	-	52.37	6.02	272.04	330.43
WMZ 57	-	10.07	9.73	321.45	341.25
63D/8 TOTAL	-	62.44	15.75	593.49	671.68

Table 1 (cont'd)

Wildlife Management Zone	Road Class and Distances (Km.)				
	Class 1	Class 2	Class 3	Class 4	Total
Map Sheet 63D/9					
WMZ 49	-	4.65	4.22	74.98	83.85
WMZ 56	11.74	35.45	8.84	252.71	308.74
WMZ 57	-	-	17.43	652.07	669.50
63D/9 TOTAL	11.74	40.10	30.49	979.76	1062.09
Map Sheet 63D/10					
WMZ 49	-	-	10.14	190.66	200.80
WMZ 56	15.74	55.22	24.52	691.49	786.97
63D/10 TOTAL	15.74	55.22	34.66	882.15	987.77
Map Sheet 63D/11					
WMZ 56	-	-	-	245.61	245.61
63D/11 TOTAL	-	-	-	245.61	245.61
Map Sheet 63D/13					
WMZ 59	-	-	-	26.08	26.08
63D/13 TOTAL	-	-	-	26.08	26.08
Map Sheet 63D/14					
WMZ 59	-	-	13.22	407.49	420.71
63D/14 TOTAL	-	-	13.22	407.49	420.71

Table 1 (cont'd)

Wildlife Management Zone	Road Class and Distance (Km.)				
	Class 1	Class 2	Class 3	Class 4	Total
Map Sheet 63D/15					
WMZ 49	-	-	14.83	336.10	350.93
WMZ 59	19.82	10.48	13.27	460.16	503.73
63D/15 TOTAL	19.82	10.48	28.10	796.26	854.66
Map Sheet 63D/16					
WMZ 49	-	-	-	25.38	25.38
WMZ 57	-	10.48	1.75	39.51	51.74
WMZ 58	-	8.17	1.32	41.23	50.72
WMZ 59	8.83	-	4.95	88.19	101.97
63D/16 TOTAL	8.83	18.65	8.02	194.31	229.81
Map Sheet 63E/1					
WMZ 58	-	-	4.86	152.29	157.15
WMZ 59	32.56	-	10.62	273.63	316.81
63E/1 TOTAL	32.56	-	15.48	425.92	473.96
Map Sheet 63E/2					
WMZ 59	-	13.96	7.54	561.55	583.05
63E/2 TOTAL	-	13.96	7.54	561.55	583.05
Map Sheet 63E/3					
WMZ 59	-	-	13.00	755.24	768.24
63E/3 TOTAL	-	-	13.00	755.24	768.24

Table 1 (cont'd)

Wildlife Management Zone	Road Class and Distance (Km.)				
	Class 1	Class 2	Class 3	Class 4	Total
Map Sheet 63E/5					
WMZ 43	0.93	-	3.21	30.53	34.67
63E/5 TOTAL	0.93	-	3.21	30.53	34.67
Map Sheet 63E/6					
WMZ 43	8.76	-	10.26	130.76	149.78
WMZ 59	2.55	-	0.80	87.12	90.47
WMZ 60	-	-	-	131.89	131.89
63E/6 TOTAL	11.31	-	11.06	349.77	372.14
Map Sheet 63E/7					
WMZ 59	37.50	9.21	24.41	527.78	598.90
WMZ 60	-	-	-	19.04	19.04
63E/7 TOTAL	37.50	9.21	24.41	546.82	617.94
Map Sheet 63E/8					
WMZ 58	-	-	-	56.72	56.72
WMZ 59	33.16	-	17.94	133.08	184.18
WMZ 60	-	-	-	11.76	11.76
63E/8 TOTAL	33.16	-	17.94	201.56	252.66
Map Sheet 63E/9					
WMZ 59	24.44	-	4.79	285.98	315.21
WMZ 60	23.69	-	-	292.25	315.94
63E/9 TOTAL	48.13	-	4.79	578.23	631.15

Table 1 (cont'd)

Wildlife Management Zone	Road Class and Distance (Km.)				
	Class 1	Class 2	Class 3	Class 4	Total
Map Sheet 63E/10					
WMZ 59	-	-	-	6.34	6.34
WMZ 60	-	-	-	194.71	194.71
63E/10 TOTAL	-	-	-	201.05	201.05
Map Sheet 63E/11					
WMZ 43	-	-	-	4.36	4.36
WMZ 60	23.36	-	0.65	353.89	377.90
WMZ 61	-	-	-	1.02	1.02
WMZ 62	-	-	4.32	112.10	116.42
63E/11 TOTAL	23.36	-	4.97	471.37	499.70
Map Sheet 63E/12					
WMZ 62	25.33	-	12.49	376.22	414.04
63E/12 TOTAL	25.33	-	12.49	376.22	414.04
Map Sheet 63E/13					
WMZ 62	-	-	-	155.48	155.48
63E/13 TOTAL	-	-	-	155.48	155.48
Map Sheet 63E/14					
WMZ 60	4.85	-	1.42	14.08	20.35
WMZ 61	-	-	-	31.05	31.05
WMZ 62	-	-	-	110.66	110.66
63E/14 TOTAL	4.85	-	1.42	155.79	162.06

Table 1 (cont'd)

Wildlife Management Zone	Road Class and Distance (Km.)				
	Class 1	Class 2	Class 3	Class 4	Total
Map Sheet 63E/15					
WMZ 60	45.44	-	3.14	200.82	249.40
WMZ 61	-	-	-	28.60	28.60
63E/15 TOTAL	45.44	-	3.14	229.42	278.00
Map Sheet 63E/16					
WMZ 60	17.39	-	-	276.20	293.59
WMZ 61	-	-	10.90	128.02	138.92
63E/16 TOTAL	17.39	-	10.90	404.22	432.51
Map Sheet 63F/4					
WMZ 58	-	-	-	124.43	124.43
63F/4 TOTAL	-	-	-	124.43	124.43
Map Sheet 63F/5					
WMZ 58	-	-	-	27.61	27.61
WMZ 60	-	-	-	16.37	16.37
63F/5 TOTAL	-	-	-	43.98	43.98
Map Sheet 63F/12					
WMZ 60	17.39	-	20.89	195.66	233.94
63F/12 TOTAL	17.39	-	20.89	195.66	233.94

Table 1 (cont'd)

Wildlife Management Zone	Road Class and Distance (Km.)				
	Class 1	Class 2	Class 3	Class 4	Total
Map Sheet 63F/13					
WMZ 60	-	-	-	95.43	95.43
WMZ 61	-	-	-	20.87	20.87
63F/13 TOTAL	-	-	-	116.30	116.30
Map Sheet 63K/4					
WMZ 61	-	-	-	74.83	74.83
63K/4 TOTAL	-	-	-	74.83	74.83
Map Sheet 63L/1					
WMZ 61	-	-	-	39.67	39.67
WMZ 70	-	-	-	34.18	34.18
63L/1 TOTAL	-	-	-	73.85	73.85
Map Sheet 63L/2					
WMZ 61	-	-	-	18.97	18.97
WMZ 70	-	-	-	40.64	40.64
63L/2 TOTAL	-	-	-	59.61	59.61
Map Sheet 63L/3					
WMZ 61	-	-	-	16.08	16.08
WMZ 70	-	-	-	1.78	1.78
63L/3 TOTAL	-	-	-	17.86	17.86

Table 1 (cont'd)

Wildlife Management Zone	Road Class and Distance (Km.)				
	Class 1	Class 2	Class 3	Class 4	Total
Map Sheet 63L/4					
WMZ 62	-	-	-	43.44	43.44
WMZ 70	-	-	-	10.47	10.47
63L/4 TOTAL	-	-	-	53.91	53.91
Map Sheet 63L/6					
WMZ 70	-	-	-	6.83	6.83
63L/6 TOTAL	-	-	-	6.83	6.83
Map Sheet 63L/7					
WMZ 70	-	-	-	32.11	32.11
63L/7 TOTAL	-	-	-	32.11	32.11
GRAND TOTAL	387.90	396.88	411.60	13,423.90	14,620.28

Table 2. A summary of total road mileage by Wildlife Management Zone and by class, in the Hudson Bay Region

Wildlife Management Zone	Road Class and Distances (Km.)				
	Class 1	Class 2	Class 3	Class 4	Total
43	9.69	-	13.47	165.65	188.81
49	-	4.65	29.19	627.12	660.96
56	56.38	186.40	102.05	3150.39	3495.22
57	-	142.60	95.25	2197.61	2435.46
58	5.52	29.58	7.29	585.37	627.76
59	158.86	33.65	110.54	3612.64	3915.69
60	132.12	-	26.10	1802.10	1960.32
61	-	-	10.90	359.11	370.01
62	25.33	-	16.81	797.90	840.04
70	-	-	-	126.01	126.01
	387.90	396.88	411.60	13,423.90	14,620.28

APPENDIX 1.

HUDSON BAY REGION

FOREST ROAD CATALOGUE

MAP SHEET

63C/4

SPRR REGION Hudson Bay

PAGE 1

MAP SHEET 63C/4

MAP SHEET PAGE i OF vi

WILDLIFE MANAGEMENT ZONE 57

ROAD

Number	Name or Responsible Agency	Class	Supplementary Uses	Length (Km.)	Status*	Resource Roads Committee Recommendation
HA4-1		4		0.74		
2		4		1.43		
3		4		3.37		
4		4		0.54		
5		4		2.60		
6		4		1.09		
7		4		0.49		
8		4		2.33		
9		4		0.18		
10		4		0.17		
11		4		0.40		
12		4		0.25		
13		4		1.27		
14		4		0.64		
15		4		1.16		
16		4		0.40		

* road is presently open unless indicated otherwise

SPRR REGION Hudson Bay PAGE 2

MAP SHEET 63C/4 MAP SHEET PAGE ii OF vi

WILDLIFE MANAGEMENT ZONE 57

ROAD

Number	Name or Responsible Agency	Class	Supplementary Uses	Length (Km.)	Status*	Resource Roads Committee Recommendation
HA4-17		4		0.45		
18		4		0.19		
19		4		3.65		
20		4		0.55		
21		4		1.15		
22		4		1.23		
23		4		0.32		
24		4		0.33		
25		4		0.78		
26		4		0.55		
27		4		1.09		
28		4		0.85		
29		4		1.26		
30		4		3.59		
31		4		0.61		
32		4		8.62		

* road is presently open unless indicated otherwise

SPRR REGION Hudson Bay

PAGE 3

MAP SHEET 63C/4

MAP SHEET PAGE iii OF vi

WILDLIFE MANAGEMENT ZONE 57

ROAD

Number	Name or Responsible Agency	Class	Supplementary Uses	Length (Km.)	Status*	Resource Roads Committee Recommendation
HA4-33		4		0.29		
34		4		1.86		
35		4		1.17		
36		4		3.91		
37		4		0.45		
38		4		0.46		
39		4		0.32		
40		4		0.26		
41		4		1.13		
42		4		0.58		
43		4		7.04		
44		4		0.35		
45		4		4.25		
46		4		11.44		
47		4		11.85		
48		4		0.37		

* road is presently open unless indicated otherwise

SPRR REGION Hudson Bay

PAGE 4

MAP SHEET 63C/4

MAP SHEET PAGE iv OF vi

WILDLIFE MANAGEMENT ZONE 57

ROAD

Number	Name or Responsible Agency	Class	Supplementary Uses	Length (Km.)	Status*	Resource Roads Committee Recommendation
HA4-49		4		0.97		
50		4		0.29		
51		4		0.31		
52		4		0.32		
53		4		0.54		
54		4		0.41		
55		4		2.93		
56		4		0.31		
57		4		0.98		
58		4		14.78		
59		4		0.56		
HA3-(1)		3		0.93		
HA4-60		4		0.10		
61		4		8.36		
62		4		0.18		
63		4		0.86		

* road is presently open unless indicated otherwise

SPRR REGION Hudson Bay

PAGE 5

MAP SHEET 63C/4

MAP SHEET PAGE v OF vi

WILDLIFE MANAGEMENT ZONE 57

ROAD

Number	Name or Responsible Agency	Class	Supplementary Uses	Length (Km.)	Status*	Resource Roads Committee Recommendation
HA4-64		4		12.43		
65		4		1.43		
66		4		40.12		
HV2	SPRR; Woody Lake Road	2		10.14		
HV2-1		4		0.51		
HV2-(1)		3		4.89		
HV2-(1)-1		4		0.18		
2		4		1.95		
3		4		0.64		
4		4		27.42		
5		4		1.21		
6		4		0.93		
7		4		2.49		
8		4		0.88		
9		4		1.86		
10	Portion maintained by Simpson Timber	4		11.80		

* road is presently open unless indicated otherwise

SPRR REGION Hudson Bay

PAGE 6

MAP SHEET 63C/4

MAP SHEET PAGE vi OF vi

WILDLIFE MANAGEMENT ZONE 57

ROAD

Number	Name or Responsible Agency	Class	Supplementary Uses	Length (Km.)	Status*	Resource Roads Committee Recommendation
HV2-2		4		3.57		
3		4		1.53		
4		4		1.28		
5		4		0.14		
6		4		4.09		
7		4		2.20		
8		4		43.68		
9	Simpson Timber	4		4.27		
10	Simpson Timber	4		15.50		
	Additional roads	4		5.55		

*road is presently open unless indicated otherwise

MAP SHEET

63C/5

SPRR REGION Hudson Bay

PAGE 7

MAP SHEET 63C/5

MAP SHEET PAGE 1 OF vii

WILDLIFE MANAGEMENT ZONE 57

ROAD

Number	Name or Responsible Agency	Class	Supplementary Uses	Length (Km.)	Status*	Resource Roads Committee Recommendation
HR2	Simpson Timber; Tennant Lake Road	2		24.94		
HR2-16		4		5.11	Closed, 1985	Already closed
17		4		0.74		
18		4		12.14		
19		4		15.76		
20		4		1.57		
21		4		1.56		
22		4		1.35		
23		4		0.19		
24		4		2.84		
25		4		0.14		
26		4		0.18		
27		4		0.47		
28		4		0.16		
29		4		1.04		
HR2-(1)		3		3.99		

* road is presently open unless indicated otherwise

SPRR REGION Hudson Bay

PAGE 8

MAP SHEET 63C/5

MAP SHEET PAGE ii OF vii

WILDLIFE MANAGEMENT ZONE 57

ROAD

Number	Name or Responsible Agency	Class	Supplementary Uses	Length (Km.)	Status*	Resource Roads Committee Recommendation
HR2-(1)-1		4		1.75		
2		4		8.57		
3		4		60.61		
HR2-30		4		2.20	Closed, 1985	Already closed
31		4		0.30		
32		4		0.26		
HV2	SPRR; Woody Lake Road	2		32.57		
HV2-11		4		1.07		
12		4		0.89		
13		4		0.47		
14		4		2.55		
15		4		11.79		
16		4		5.99		
17		4		0.15		
18		4		0.57	Closed, 1985	Already closed
19		4		0.81		

* road is presently open unless indicated otherwise

SPRR REGION Hudson Bay

PAGE 9

MAP SHEET 63C/5

MAP SHEET PAGE iii OF vii

WILDLIFE MANAGEMENT ZONE 57

ROAD

Number	Name or Responsible Agency	Class	Supplementary Uses	Length (Km.)	Status*	Resource Roads Committee Recommendation
HV2-20		4		0.84		
HV2-(2)	Simpson Timber	3	Silviculture	4.61	Gate, 1985	Gate already installed
HV2-(2)-1		4		0.51		
2		4		0.68		
3		4		0.48		
4		4		0.65		
5		4		0.34	See HV2-(2)	See HV2-(2)
6		4		0.60	See HV2-(2)	See HV2-(2)
7		4		0.25	See HV2-(2)	See HV2-(2)
8		4		0.47	See HV2-(2)	See HV2-(2)
9		4		17.04	See HV2-(2)	See HV2-(2)
HV2-21		4		15.71		
22		4		1.07		
23		4		0.30		
HV2-(3)	SPRR: Smallfish Lake Access	3		0.61		
HV2-24		4		7.14		

* road is presently open unless indicated otherwise

SPRR REGION Hudson Bay

PAGE 10

MAP SHEET 63C/5

MAP SHEET PAGE iv OF vii

WILDLIFE MANAGEMENT ZONE 57

ROAD

Number	Name or Responsible Agency	Class	Supplementary Uses	Length (Km.)	Status*	Resource Roads Committee Recommendation
HV2-25		4		21.97		
26		4		8.34		
27		4		4.87		
28		4		0.23		
29		4		61.30		
HV2-(4)	SPRR; Woody Lake Access	3		0.56		
HV2-(5)	SPRR; Townsend Lake Access	3		0.38		
HV2-(6)	SPRR: Spirit Lake Access	3		3.00		
HV2-(6)-1		4		0.39		
2		4		0.22		
3		4		0.25		
4		4		0.21		
5		4		0.36		
HV2-(6)-(1)		3		3.22		
HV2-(6)-(1)-1		4		1.97		
2		4		0.28		

*road is presently open unless indicated otherwise

SPRR REGION Hudson Bay

MAP SHEET 63C/5

WILDLIFE MANAGEMENT ZONE 57

ROAD

Number	Name or Responsible Agency	Class	Supplementary Uses	Length (Km.)	Status*	Resource Roads Committee Recommendation
HV2-(6)-(1)-3		4		0.30		
4		4		0.78		
5		4		0.28		
6		4		0.61		
7		4		0.39		
8		4		0.18		
9		4		0.57		
10		4		0.17		
11		4		1.08		
12		4		2.86		
13		4		0.76		
HX4-1		4		6.21		
2		4		4.53		
3		4		0.42		
4		4		0.83		
5		4		3.24		

* road is presently open unless indicated otherwise

SPRR REGION Hudson Bay

PAGE 12

MAP SHEET 63C/5

MAP SHEET PAGE vi OF vii

WILDLIFE MANAGEMENT ZONE 57

ROAD

Number	Name or Responsible Agency	Class	Supplementary Uses	Length (Km.)	Status*	Resource Roads Committee Recommendation
HX4-6		4		0.63		
7		4		0.52		
8		4		0.33		
9		4		0.22		
10		4		0.28		
11		4		0.22		
12		4		0.13		
13		4		1.42		
14		4		1.89		
15		4		1.71		
16		4		0.73		
17		4		1.38		
18		4		0.43		
19		4		0.22		
20		4		0.96		
21		4		0.56		

* road is presently open unless indicated otherwise

SPRR REGION Hudson Bay

MAP SHEET 63C/5

WILDLIFE MANAGEMENT ZONE 57

ROAD

Number	Name or Responsible Agency	Class	Supplementary Uses	Length (Km.)	Status*	Resource Roads Committee Recommendation
HX4-22		4		2.75		
23		4		0.13		
24		4		6.62		
25		4		0.54		
26		4		1.12		
27		4		0.32		
28		4		11.65		
	Additional roads	4		29.35		

* road is presently open unless indicated otherwise

MAP SHEET

63C/12

SPRR REGION Hudson Bay

PAGE 14

MAP SHEET 63C/12

MAP SHEET PAGE i OF v

WILDLIFE MANAGEMENT ZONE 57

ROAD

Number	Name or Responsible Agency	Class	Supplementary Uses	Length (Km.)	Status*	Resource Roads Committee Recommendation
HQ2-(9)-26	Continued	4		11.03		
HQ2-(9)-36	Continued portion used by Simpson Timber	4		37.04		
HT2-(2)	MacMillan Bloedel	3		6.03		
HT2-(2)-9		4		4.62		
10		4		1.32		
11		4		25.17		
12		4		1.07		
13		4		1.42		
14		4		15.70		
15	MacMillan Bloedel	4		5.81		
16	MacMillan Bloedel	4		23.08		
17	MacMillan Bloedel	4		37.18		
HV2	SPRR; Woody Lake Road	2		32.43		
HV2-(6)-6		4		0.29		
HV2-(7)	SPRR; Isbister Lake Access	3		0.31		
HV2-(8)	Simpson Timber	3	Silviculture	11.40	Closed, 1985	Already closed

* road is presently open unless indicated otherwise

SPRR REGION Hudson Bay

PAGE 15

MAP SHEET 63C/12

MAP SHEET PAGE ii OF v

WILDLIFE MANAGEMENT ZONE 57

ROAD

Number	Name or Responsible Agency	Class	Supplementary Uses	Length (Km.)	Status*	Resource Roads Committee Recommendation
HV2-(8)-1		4		1.15	See HV2-(8)	See HV2-(8)
2		4		0.69	See HV2-(8)	See HV2-(8)
3		4		0.32	See HV2-(8)	See HV2-(8)
4		4		0.33	See HV2-(8)	See HV2-(8)
5		4		3.06	See HV2-(8)	See HV2-(8)
HV2-(9)	SPRR; Porcupine Tower	3		2.56		
HV2-30		4		2.98		
31		4		2.34		
32		4		0.57		
33	Simpson Timber	4		1.96		
HV2-(10)	SPRR; Kinakin Road	3	Silviculture	7.14	Closed, 1985	Already closed
HV2-(10)-1		4		0.29		
2		4		0.51		
3		4		0.19		
4		4		0.94		
5		4		0.49		

* road is presently open unless indicated otherwise

SPRR REGION Hudson Bay

MAP SHEET 63C/12

WILDLIFE MANAGEMENT ZONE 57

ROAD

Number	Name or Responsible Agency	Class	Supplementary Uses	Length (Km.)	Status*	Resource Roads Committee Recommendation
HV2-(10)-6		4		11.76	See HV2-(10)	See HV2-(10)
7		4		0.16	See HV2-(10)	See HV2-(10)
8		4		0.67	See HV2-(10)	See HV2-(10)
9		4		0.33	See HV2-(10)	See HV2-(10)
10		4		2.45	See HV2-(10)	See HV2-(10)
11		4		0.53	See HV2-(10)	See HV2-(10)
12		4		2.18	See HV2-(10)	See HV2-(10)
13		4		1.01	See HV2-(10)	See HV2-(10)
14		4		0.15	See HV2-(10)	See HV2-(10)
15		4		0.11	See HV2-(10)	See HV2-(10)
16		4		5.00	See HV2-(10)	See HV2-(10)
17		4		2.64	See HV2-(10)	See HV2-(10)
18		4		8.84	See HV2-(10)	See HV2-(10)
19		4		0.33	See HV2-(10)	See HV2-(10)
20		4		3.78	See HV2-(10)	See HV2-(10)
21		4		1.11	See HV2-(10)	See HV2-(10)

* road is presently open unless indicated otherwise

SPRR REGION Hudson Bay

MAP SHEET 63C/12

WILDLIFE MANAGEMENT ZONE 57

ROAD Number	Name or Responsible Agency	Class	Supplementary Uses	Length (Km.)	Status*	Resource Roads Committee Recommendation
HV2-(10)-22		4		29.98		
23		4		1.05		
HV2-34		4		0.74		
35		4		0.46		
36		4		2.21		
37	Simpson Timber	4		3.06		
38		4		0.62		
39		4		0.52		
40		4		3.48		
41		4		1.29		
42		4		9.09		
43		4		0.51		
44		4		13.92		
45		4		2.83		
HV2-(11)-(1)-7		4		1.33		
8		4		26.88		

* road is presently open unless indicated otherwise

SPRR REGION Hudson Bay

MAP SHEET 63C/12

WILDLIFE MANAGEMENT ZONE 57

ROAD Number	Name or Responsible Agency	Class	Supplementary Uses	Length (Km.)	Status*	Resource Roads Committee Recommendation
HV2-(11)-(1)-9		4		30.31		
HX2-29		4		3.61		
30		4		2.32		
31		4		12.47		
32		4		1.09		
	Additional roads	4		26.38		

* road is presently open unless indicated otherwise

MAP SHEET

63C/13

SPRR REGION Hudson Bay

PAGE 19

MAP SHEET 63C/13

MAP SHEET PAGE i OF vii

WILDLIFE MANAGEMENT ZONE 57

ROAD

Number	Name or Responsible Agency	Class	Supplementary Uses	Length (Km.)	Status*	Resource Roads Committee Recommendation
HA4-367		4		2.93		
368		4		2.97		
369		4		3.08		
370		4		4.98		
371		4		1.91		
372		4		3.62		
373		4		2.87		
HM1	Highway 3	1	Included in WMZ 58	-		
HT2	SPRR; Ridge Road	2		14.24		
HT2-(2)	MacMillan Bloedel; S100 trail	3		4.85		
HT2-(2)-1		4		0.13		
2		4		0.36		
3		4		1.56		
4		4		0.82		
5		4		2.48		
6		4		1.73		

* road is presently open unless indicated otherwise

SPRR REGION Hudson Bay

MAP SHEET 63C/13

WILDLIFE MANAGEMENT ZONE 57

ROAD

Number	Name or Responsible Agency	Class	Supplementary Uses	Length (Km.)	Status*	Resource Roads Committee Recommendation
HT2-(2)-7		4		0.47		
8		4		0.08		
HT2-1		4		0.72		
2	Simpson Timber	4		5.28		
3		4		12.09		
4		4		0.75		
HV2	SPRR; Woody Lake Road	2		7.73		
HV2-46		4		8.17		
47		4		3.35		
48		4		0.30		
49		4		0.25		
HV2-(11)	SPRR; Blueberry trail	3		6.82		
HV2-(11)-1		4		6.18		
2		4		3.21		
3		4		3.96		
HV2-(11)-(1	SPRR;	3	Silviculture	5.04		

* road is presently open unless indicated otherwise

SPRR REGION Hudson Bay

PAGE 21

MAP SHEET 63C/13

MAP SHEET PAGE iii OF vii

WILDLIFE MANAGEMENT ZONE 57

ROAD

Number	Name or Responsible Agency	Class	Supplementary Uses	Length (Km.)	Status*	Resource Roads Committee Recommendation
HV2-(11)-(1)-1		4		0.94		
2		4		0.64		
3		4		0.48		
4		4		1.34		
5		4		1.54		
6		4		1.38		
HV2-(11)-4		4		4.34		
5		4		4.80		
HV2-50		4		0.17		
51		4		0.19		
HX4-33		4		1.78		
34		4		2.18		
35		4		0.93		
36		4		2.80		
37		4		1.47		
	Additional roads	4		5.58		

* road is presently open unless indicated otherwise

SPRR REGION Hudson Bay

MAP SHEET 63C/13

WILDLIFE MANAGEMENT ZONE 58

ROAD

Number	Name or Responsible Agency	Class	Supplementary Uses	Length (Km.)	Status*	Resource Roads Committee Recommendation
HA4-720		4		1.21		
721		4		0.11		
722		4		0.20		
723		4		0.24		
724		4		2.26		
725		4		17.65		
726		4	Cabin	11.49		
727		4		2.86		
728		4		2.26		
729		4		5.59		
730		4		0.13		
731		4		2.61		
732		4		0.14		
HA3-(34)		3		0.14		
HA4-733		4		12.78		
734		4		7.73		

* road is presently open unless indicated otherwise

SPRR REGION Hudson Bay

MAP SHEET 63C/13

WILDLIFE MANAGEMENT ZONE 58

ROAD

Number	Name or Responsible Agency	Class	Supplementary Uses	Length (Km.)	Status*	Resource Roads Committee Recommendation
HA4-735		4		3.67		
736		4		1.61		
HM1	Highway 3	1	Boundary with WMZ57	5.52		
HM1-(5)		3		0.97		
HM1-(5)-1		4		1.82		
2		4		0.51		
3		4		5.05		
4		4		6.50		
HW2	Silica Sand Road	2		21.41		
HW2-1		4		0.51		
2		4		5.94		
3		4		1.54		
4		4		0.59		
5		4		0.75		
6		4		0.69		
7		4		1.14		

* road is presently open unless indicated otherwise

SPRR REGION Hudson Bay

PAGE 24

MAP SHEET 63C/13

MAP SHEET PAGE vi OF vii

WILDLIFE MANAGEMENT ZONE 58

ROAD

Number	Name or Responsible Agency	Class	Supplementary Uses	Length (Km.)	Status*	Resource Roads Committee Recommendation
HW2-8		4		0.37		
9		4		0.19		
10		4		0.24		
11		4		0.73		
12		4		0.39		
13		4		1.78		
14		4		6.93		
15		4		0.54		
16		4		8.55		
17		4		4.50		
18		4		7.23		
19		4		6.78		
20		4		2.16		
21		4		9.16		
22		4		2.10		
23		4	Cabin	12.88		

* road is presently open unless indicated otherwise

SPRR REGION Hudson Bay

PAGE 25

MAP SHEET 63C/13

MAP SHEET PAGE vii OF vii

WILDLIFE MANAGEMENT ZONE 58

ROAD

Number	Name or Responsible Agency	Class	Supplementary Uses	Length (Km.)	Status*	Resource Roads Committee Recommendation
HW2-24		4		5.89		
HX4-38		4		0.68		
39		4		0.29		
40		4		0.41		
41		4		0.33		
42		4		0.79		
43		4		3.04		
44		4		0.18		
	Additional roads	4		9.37		

* road is presently open unless indicated otherwise

MAP SHEET

63D/1

SPRR REGION Hudson Bay

MAP SHEET 63D/1

WILDLIFE MANAGEMENT ZONE 56

ROAD

Number	Name or Responsible Agency	Class	Supplementary Uses	Length (Km.)	Status*	Resource Roads Committee Recommendation
HA4-69		4		0.17		
70		4		0.72		
71		4		0.72		
72		4		0.68		
73		4		5.39		
74		4		2.58		
75		4		2.38		
76		4		0.32		
77		4		0.48		
78		4		0.22		
79		4		0.23		
80		4		0.95		
81		4		1.19		
82		4		13.91		
83		4		0.13		
84		4		18.52		

* road is presently open unless indicated otherwise

SPRR REGION Hudson Bay

PAGE 27

MAP SHEET 63D/1

MAP SHEET PAGE ii OF iv

WILDLIFE MANAGEMENT ZONE 56

ROAD

Number	Name or Responsible Agency	Class	Supplementary Uses	Length (Km.)	Status*	Resource Roads Committee Recommendation
HA4-85		4		1.58		
86		4		14.42		
87		4		15.63		
88		4		0.45		
89		4		1.32		
90		4		0.30		
91		4		0.61		
92		4		21.80		
93		4		0.68		
94		4		3.94		
95		4		28.09		
96		4		11.03		
97		4		0.25		
98		4		3.13		
99		4		0.41		
100		4		0.85		

* road is presently open unless indicated otherwise

SPRR REGION Hudson Bay

MAP SHEET 63D/1

WILDLIFE MANAGEMENT ZONE 56

ROAD

Number	Name or Responsible Agency	Class	Supplementary Uses	Length (Km.)	Status*	Resource Roads Committee Recommendation
HA4-101		4		21.04		
102		4		5.36		
103		4		0.96		
104		4		1.91		
105		4		0.31		
106		4		1.11		
HQ2	SPRR; Little Swan Road	2	Boundary with WMZ57	0.51		
HQ2-1		4		0.13		
	Additional roads	4		4.15		

* road is presently open unless indicated otherwise

SPRR REGION Hudson Bay

PAGE 29

MAP SHEET 63D/1

MAP SHEET PAGE iv OF iv

WILDLIFE MANAGEMENT ZONE 57

ROAD

Number	Name or Responsible Agency	Class	Supplementary Uses	Length (Km.)	Status*	Resource Roads Committee Recommendation
HA4-67		4		1.33		
68		4		1.77		
HQ2	SPRR; Little Swan Road	2	Included in WMZ 56	-		
	Additional roads	4		0.33		

* road is presently open unless indicated otherwise

MAP SHEET

63D/2

SPRR REGION Hudson Bay

PAGE 30

MAP SHEET 63D/2

MAP SHEET PAGE i OF iv

WILDLIFE MANAGEMENT ZONE 56

ROAD

Number	Name or Responsible Agency	Class	Supplementary Uses	Length (Km.)	Status*	Resource Roads Committee Recommendation
HA4-107		4		0.32		
108		4		0.40		
109		4		1.89		
110		4		1.86		
111		4		0.18		
112		4		0.45		
113		4		0.47		
114		4		1.68		
115		4		0.72		
116		4		8.77		
117		4		4.56		
118		4		1.03		
119		4		0.47		
120		4		0.27		
121		4		0.30		
122		4		0.13		

* road is presently open unless indicated otherwise

SPRR REGION Hudson Bay

PAGE 31

MAP SHEET 63D/2

MAP SHEET PAGE ii OF iv

WILDLIFE MANAGEMENT ZONE 56

ROAD

Number	Name or Responsible Agency	Class	Supplementary Uses	Length (Km.)	Status*	Resource Roads Committee Recommendation
HA4-123		4		0.12		
HA4-139		4		1.23		
140		4		2.67		
141		4		0.61		
142		4		2.10		
143		4		2.16		
144		4		4.20		
145		4		1.49		
146		4		2.12		
147		4		0.35		
148		4		0.54		
149		4		1.01		
150		4		0.34		
151		4		0.23		
152		4		0.89		
153		4		1.73		

* road is presently open unless indicated otherwise

SPRR REGION Hudson Bay

PAGE 32

MAP SHEET 63D/2

MAP SHEET PAGE iii OF iv

WILDLIFE MANAGEMENT ZONE 56

ROAD

Number	Name or Responsible Agency	Class	Supplementary Uses	Length (Km.)	Status*	Resource Roads Committee Recommendation
HA4-154		4		1.82		
155		4		0.14		
156		4		0.14		
157		4		0.84		
158		4		5.47		
159		4		0.13		
160		4		0.45		
161		4		0.26		
162		4		0.16		
163		4		0.17		
164		4		0.80		
165		4		0.28		
166		4		3.71		
167		4		4.03		
168		4		0.18		
169		4		1.48		

* road is presently open unless indicated otherwise

SPRR REGION Hudson Bay

MAP SHEET 63D/2

WILDLIFE MANAGEMENT ZONE 56

ROAD

Number	Name or Responsible Agency	Class	Supplementary Uses	Length (Km.)	Status*	Resource Roads Committee Recommendation
HA4-170		4		0.17		
171		4		3.11		
172		4		0.15		

* road is presently open unless indicated otherwise

MAP SHEET

63D/3

SPRR REGION Hudson Bay

PAGE 34

MAP SHEET 63D/3

MAP SHEET PAGE i OF ii

WILDLIFE MANAGEMENT ZONE 56

ROAD

Number	Name or Responsible Agency	Class	Supplementary Uses	Length (Km.)	Status*	Resource Roads Committee Recommendation
HA4-173		4		4.86		
174		4		2.85		
175		4		10.17		
176		4		1.20		
177		4		1.65		
178		4		11.62		
179		4		2.38		
180		4		10.83		
181		4		0.24		
182		4		0.14		
183		4		0.46		
184		4		0.87		
185		4		0.95		
186		4		4.73		
187		4		2.58		
188		4		0.36		

* road is presently open unless indicated otherwise

SPRR REGION Hudson Bay

PAGE 35

MAP SHEET 63D/3

MAP SHEET PAGE ii OF ii

WILDLIFE MANAGEMENT ZONE 56

ROAD

Number	Name or Responsible Agency	Class	Supplementary Uses	Length (Km.)	Status*	Resource Roads Committee Recommendation
HA4-189		4		0.44		
190		4		2.26		
191		4		0.77		
	Additional roads	4		2.63		

* road is presently open unless indicated otherwise

MAP SHEET

63D/6

SPRR REGION Hudson Bay

MAP SHEET 63D/6

WILDLIFE MANAGEMENT ZONE 56

ROAD

Number	Name or Responsible Agency	Class	Supplementary Uses	Length (Km.)	Status*	Resource Roads Committee Recommendation
HA4-173	Continued - Simpson Timber	4		19.97		
HA4-192		4		31.19		
193		4		0.10		
194		4		0.16		
195		4		0.17		
196		4		1.07		
197		4		0.34		
198		4		0.13		
199		4		0.22		
200		4		0.88		
201		4		0.84		
202		4		0.20		
203		4		0.23		
204		4		8.22		
205		4		2.80		
206		4		0.27		

* road is presently open unless indicated otherwise

SPRR REGION Hudson Bay

PAGE 37

MAP SHEET 63D/6

MAP SHEET PAGE ii OF v

WILDLIFE MANAGEMENT ZONE 56

ROAD

Number	Name or Responsible Agency	Class	Supplementary Uses	Length (Km.)	Status*	Resource Roads Committee Recommendation
HA4-207		4		1.89		
208		4		5.44		
209		4		1.39		
210		4		0.21		
211	Portions maintained by Simpson Timber Company	4		103.44		
212		4		0.55		
213		4		2.35		
214		4		0.77		
215		4		3.69		
216		4		1.20		
217		4		0.26		
218		4		1.02		
219		4		0.23		
220		4		0.20		
221		4		2.63		
222		4		0.40		

* road is presently open unless indicated otherwise

SPRR REGION Hudson Bay

MAP SHEET 63D/6

WILDLIFE MANAGEMENT ZONE 56

ROAD

Number	Name or Responsible Agency	Class	Supplementary Uses	Length (Km.)	Status*	Resource Roads Committee Recommendation
		4		0.42		
HA4-223		4		0.54		
224		4		0.25		
225		4		0.18		
226		4		0.87		
227		4		27.60		
228		4		2.10		
229		4		45.35		
230		4		0.41		
231		4		1.39		
232		3		2.36		
HA3-(2)		4		1.30		
HA3-(2)-1		4		1.14		
2		4		0.24		
HA4-233		4		0.10		
234		4		0.29		
235						

* road is presently open unless indicated otherwise

SPRR REGION Hudson Bay

MAP SHEET 63D/6

WILDLIFE MANAGEMENT ZONE 56

ROAD

Number	Name or Responsible Agency	Class	Supplementary Uses	Length (Km.)	Status*	Resource Roads Committee Recommendation
HA4-236		4		0.84		
237		4		1.83		
238		4		0.39		
239		4		0.27		
240		4		0.60		
241		4		0.44		
242		4		0.82		
243		4		0.74		
244		4		0.89		
245		4		1.98		
246		4		0.29		
247		4		3.41		
248		4		10.87		
249		4		0.32		
250		4		1.37		
251		4		0.37		

* road is presently open unless indicated otherwise

SPRR REGION Hudson Bay

MAP SHEET 63D/6

WILDLIFE MANAGEMENT ZONE 56

ROAD

Number	Name or Responsible Agency	Class	Supplementary Uses	Length (Km.)	Status*	Resource Roads Committee Recommendation
HA4-252		4		16.59		
253		4		0.28		
254		4		0.38		
255		4		2.27		
256		4		1.36		
257		4		1.45		
258		4		0.83		
HJ2	SPRR; Piwei Tower Road	2		0.37		
HJ2-(2)		3		0.32		
HJ2-28	Continued portion maintained by MacMillan Bloedel	4		46.38		
	Additional roads	4		49.55		

* road is presently open unless indicated otherwise

MAP SHEET

63D/7

SPRR REGION Hudson Bay

MAP SHEET 63D/7

WILDLIFE MANAGEMENT ZONE 56

ROAD

Number	Name or Responsible Agency	Class	Supplementary Uses	Length (Km.)	Status*	Resource Roads Committee Recommendation
HA4-124		4		1.43		
125		4		0.35		
126		4		0.58		
127		4		0.61		
128		4		2.63		
129		4		1.76		
130		4		1.50		
131		4		1.42		
132		4		2.28		
133		4		5.15		
134		4		2.00		
135		4		0.90		
136		4		1.67		
137		4		3.48		
138		4		10.33		
Con't of HA4-146		4		17.17		

* road is presently open unless indicated otherwise

SPRR REGION Hudson Bay

MAP SHEET 63D/7

WILDLIFE MANAGEMENT ZONE 56

ROAD

Number	Name or Responsible Agency	Class	Supplementary Uses	Length (Km.)	Status*	Resource Roads Committee Recommendation
Cont. of HA4-167		4		14.29		
HF1	Highway 9	1		28.90		
HF1-(1)		3		4.32		
HF1-(1)-(1)	SPRR; Usher Fire Tower	3		1.31		
HF1-(1)-(1)-1		4		0.48		
HF1-(1)-1	Simpson Timber	4		2.68		
2		4		0.43		
3		4		0.09		
4		4		0.09		
HF1-(1)-(2)		3		3.38		
HF1-(1)-(2)-1		4		2.69		
2		4		0.98		
3		4		2.63		
4		4		11.46		
5		4		198.60		
6		4		2.33		

* road is presently open unless indicated otherwise

SPRR REGION Hudson Bay

MAP SHEET 63D/7

WILDLIFE MANAGEMENT ZONE 56

ROAD

Number	Name or Responsible Agency	Class	Supplementary Uses	Length (Km.)	Status*	Resource Roads Committee Recommendation
HF1-(1)-5		4		0.05		
6		4		0.03		
7		4		0.06		
HF1-1		4		0.30		
2		4		0.04		
3		4		0.06		
4		4		0.06		
5		4		0.09		
HF1-(2)		3		0.60		
HF1-(3)		3		0.89		
HF1-(3)-1	Simpson Timber	4		16.84		
2	Simpson Timber	4		2.97		
HF1-6		4		0.13		
7		4		0.13		
8		4		0.34		
9		4		0.59		

* [illegible] presently open unless indicated otherwise

SPRR REGION Hudson Bay

PAGE 44

MAP SHEET 63D/7

MAP SHEET PAGE iv OF xv

WILDLIFE MANAGEMENT ZONE 56

ROAD

Number	Name or Responsible Agency	Class	Supplementary Uses	Length (Km.)	Status*	Resource Roads Committee Recommendation
HF1-(4)		3		0.42		
HF1-(5)		3		3.17		
HF1-(5)-1	Simpson Timber	4		3.42		
2	Simpson Timber	4		1.70		
3	Simpson Timber	4		0.54		
4		4		0.51		
5	Simpson Timber	4		1.32		
HF1-10		4		3.98		
11		4		0.15		
HF1-(6)		3		0.21		
HF1-(7)	Simpson Timber	3		4.21		
HF1-(7)-(1)	Simpson Timber	3		1.15		
HF1-(7)-1		4		0.77		
2		4		0.31		
3		4		0.25		
4		4		1.03		

* road is presently open unless indicated otherwise

SPRR REGION Hudson Bay

PAGE 45

MAP SHEET 63D/7

MAP SHEET PAGE v OF xv

WILDLIFE MANAGEMENT ZONE 56

ROAD

Number	Name or Responsible Agency	Class	Supplementary Uses	Length (Km.)	Status*	Resource Roads Committee Recommendation
HF1-(7)-5		4		2.39		
6		4		21.45		
7	Simpson Timber	4		18.93		
HF1-14		4		0.08		
HF1-(8)	Simpson Timber	3		1.83		
HF1-(8)-1	Simpson Timber	4		1.73		
2		4		1.63		
3		4		0.10		
HF1-(9)		3		5.83		
HF1-(9)-1		4		0.08		
2		4		0.07		
3		4		0.09		
4		4		1.11		
HF1-15		4		2.82		
16		4		0.09		
17		4		0.09		

* road is presently open unless indicated otherwise

SPRR REGION Hudson Bay

PAGE 46

MAP SHEET 63D/7

MAP SHEET PAGE vi OF xv

WILDLIFE MANAGEMENT ZONE 56

ROAD

Number	Name or Responsible Agency	Class	Supplementary Uses	Length (Km.)	Status*	Resource Roads Committee Recommendation
HF1-18		4		0.07		
19		4		1.80		
HF1-(10)		3		0.60		
HF1-20	MacMillan Bloedel and Simpson Timber	4		18.28		
HF1-(11)		3		1.05		
HF1-21		4		1.52		
HF1-(12)		3		1.48		
(13)		3		0.23		
(14)	Simpson Timber	3		0.98		
HF1-(14)-1		4		0.23		
2		4		3.32		
3		4		0.71		
4		4		0.28		
5		4		6.84		
6	Portion used by Simpson Timber	4		26.07		
HF1-22		4		1.56		

* road is presently open unless indicated otherwise

SPRR REGION Hudson Bay

PAGE 47

MAP SHEET 63D/7

MAP SHEET PAGE vii OF xv

WILDLIFE MANAGEMENT ZONE 56

ROAD

Number	Name or Responsible Agency	Class	Supplementary Uses	Length (Km.)	Status*	Resource Roads Committee Recommendation
HF1-23		4		1.16		
24		4		0.13		
25		4		0.56		
26		4		0.24		
27		4		0.20		
28		4		0.48		
HG2	SPRR; Piwei Valley Road	2		18.04		
HG2-(1)		3		1.27		
HG2-(1)-1		4		0.54		
2		4		1.54		
HG2-1		4		1.12		
2		4		1.03		
3	Railroad track	4		3.91		
4	Railroad track	4		9.77		
HG2-(2)	MacMillan Bloedel	3		7.83		
HG2-(2)-1		4		0.41		

* road is presently open unless indicated otherwise

SPRR REGION Hudson Bay

MAP SHEET 63D/7

WILDLIFE MANAGEMENT ZONE 56

ROAD

Number	Name or Responsible Agency	Class	Supplementary Uses	Length (Km.)	Status*	Resource Roads Committee Recommendation
HG2-(2)-2		4		6.59		
3		4	No bridge	0.72		
4		4		0.43		
5		4		0.39		
6		4		0.22		
HG2-(2)-(1)	MacMillan Bloedel	3		0.75		
HG2-(2)-(1)-1	MacMillan Bloedel	4		1.43		
2		4	No bridge	136.67		
HG2-(2)-7	MacMillan Bloedel	4		0.56		
8		4		11.03		
HG2-5		4		1.25		
6	Simpson Timber	4		16.90		
HG2-(3)	MacMillan Bloedel	3		6.78		
HG2-(3)-1		4		0.53		
2		4		0.82		
3		4		0.44		

* road is presently open unless indicated otherwise

SPRR REGION Hudson Bay

PAGE 49

MAP SHEET 63D/7

MAP SHEET PAGE ix OF xv

WILDLIFE MANAGEMENT ZONE 56

ROAD

Number	Name or Responsible Agency	Class	Supplementary Uses	Length (Km.)	Status*	Resource Roads Committee Recommendation
HG2-(3)-4		4		3.11		
5		4		0.46		
6		4		0.40		
7		4		0.45		
8		4		0.57		
9		4		0.51		
10		4		0.77		
11		4		0.20		
12	MacMillan Bloedel	4		0.75		
13		4		0.15		
14		4		0.28		
15		4		0.21		
16	MacMillan Bloedel	4		1.67		
17		4		1.16		
18		4		0.15		
19		4		0.22		

* road is presently open unless indicated otherwise

SPRR REGION Hudson Bay PAGE 50

MAP SHEET 63D/7 MAP SHEET PAGE x OF xv

WILDLIFE MANAGEMENT ZONE 56

ROAD

Number	Name or Responsible Agency	Class	Supplementary Uses	Length (Km.)	Status*	Resource Roads Committee Recommendation
HG2-(3)-20		4		0.75		
HG2-7		4		0.60		
8		4		1.76		
9		4		0.80		
HG2-(4)		3		1.72		
HG2-(4)-1		4		0.40		
2		4		0.20		
3		4		0.35		
4		4		0.31		
HG2-10		4		0.90		
HG2-(5)	MacMillan Bloedel	3		3.75	Closed, 1984	Gate installed
HG2-(5)-(1)	MacMillan Bloedel	3		1.07	See HG2-(5)	See HG2-(5)
HG2-(5)-(1)-1	MacMillan Bloedel	4		0.33	See HGw-(5)	See HG2-(5)
2	MacMillan Bloedel	4		1.95	See HG2-(5)	See HG2-(5)
HG2-(5)-1	MacMillan Bloedel	4		0.20	See HG2-(5)	See HG2-(5)
2	MacMillan Bloedel	4		1.05	See HG2-(5)	See HG2-(5)

* road is presently open unless indicated otherwise

SPRR REGION Hudson Bay

MAP SHEET 63D/7

WILDLIFE MANAGEMENT ZONE 56

ROAD

Number	Name or Responsible Agency	Class	Supplementary Uses	Length (Km.)	Status*	Resource Roads Committee Recommendation
HG2-(5)-(2)	MacMillan Bloedel	3		1.20	See HG2-(5)	See HG2-(5)
HG2-(5)-(2)-1	MacMillan Bloedel	4		0.46	See HG2-(5)	See HG2-(5)
2	MacMillan Bloedel	4		0.51	See HG2-(5)	See HG2-(5)
3	MacMillan Bloedel	4		11.20	See HG2-(5)	See HG2-(5)
4	MacMillan Bloedel	4		0.46	See HG2-(5)	See HG2-(5)
5	MacMillan Bloedel	4		0.17	See HG2-(5)	See HG2-(5)
HG2-(5)-3	MacMillan Bloedel	4		3.94	See HG2-(5)	See HG2-(5)
HG2-11		4		1.99		
12		4		0.39		
13		4		1.08		
14		4		0.40		
15		4		0.51		
16		4		0.39		
17		4		1.35		
18		4		0.77		
19		4		0.65		

* road is presently open unless indicated otherwise

SPRR REGION Hudson Bay

MAP SHEET 63D/7

WILDLIFE MANAGEMENT ZONE 56

ROAD

Number	Name or Responsible Agency	Class	Supplementary Uses	Length (Km.)	Status*	Resource Roads Committee Recommendation
HG2-20		4		0.13		
HG2-(6)	MacMillan Bloedel	3		1.98		
HG2-(6)-1		4		0.43		
2	MacMillan Bloedel	4		2.54		
3	MacMillan Bloedel	4		2.33		
4	MacMillan Bloedel	4		1.58		
5		4		96.69		
HG2-21		4		0.56		
22		4		0.75		
23		4		3.41		
24	Simpson Timber	4		35.39		
25		4		2.22		
26		4		0.39		
27		4		1.40		
28		4		1.04		
29		4		0.58		

* road is presently open unless indicated otherwise

SPRR REGION Hudson Bay

MAP SHEET 63D/7

WILDLIFE MANAGEMENT ZONE 56

ROAD

Number	Name or Responsible Agency	Class	Supplementary Uses	Length (Km.)	Status*	Resource Roads Committee Recommendation
HG2-30		4		0.86		
31		4		1.53		
32		4		1.64		
33		4		2.19		
34		4		2.42		
HH2	SPRR; McBride Lake Road	2		11.09		
HH2-1		4		0.46		
2		4		1.06		
3		4		0.47		
4		4		0.78		
5		4		1.02		
6	Simpson Timber	4		21.95		
7		4		7.95		
Hi2	Tote Road	2		7.84		
Hi2-1		4		4.69		
2		4		0.39		

* road is presently open unless indicated otherwise

SPRR REGION Hudson Bay

PAGE 54

MAP SHEET 63D/7

MAP SHEET PAGE xiv OF xv

WILDLIFE MANAGEMENT ZONE 56

ROAD

Number	Name or Responsible Agency	Class	Supplementary Uses	Length (Km.)	Status*	Resource Roads Committee Recommendation
H12-3		4		0.70		
4		4		0.79		
5		4		30.40		
6		4		0.43		
7		4		0.15		
8		4		0.13		
HJ2	SPRR; Piwei Tower Road	2		5.51		
HJ2-(1)	MacMillan Bloedel	3		1.98		
HJ2-(1)-1		4		0.20		
2		4		1.00		
HJ2-20		4		0.22		
21		4		5.93		
22		4		0.88		
23		4		0.20		
24		4		0.14		
25		4		0.22		

* road is presently open unless indicated otherwise

SPRR REGION Hudson Bay

PAGE 55

MAP SHEET 63D/7

MAP SHEET PAGE xv OF xv

WILDLIFE MANAGEMENT ZONE 56

ROAD

Number	Name or Responsible Agency	Class	Supplementary Uses	Length (Km.)	Status*	Resource Roads Committee Recommendation
HJ2-26		4		0.28		
27		4		0.28		
28	Simpson Timber	4		9.44		
29		4		0.29		
30		4		1.16		
31	MacMillan Bloedel	4		2.84		
32	MacMillan Bloedel	4		5.04	Closed, 1984	Gate installed
	Additional roads	4		11.97		

* road is presently open unless indicated otherwise

MAP SHEET

63D/8

SPRR REGION Hudson Bay

PAGE 56

MAP SHEET 63D/8

MAP SHEET PAGE i OF vii

WILDLIFE MANAGEMENT ZONE 56

ROAD

Number	Name or Responsible Agency	Class	Supplementary Uses	Length (Km.)	Status*	Resource Roads Committee Recommendation
HF1-(7)-6	Continued Simpson Timber	4		45.23		
HF1-20	Continued Simpson Timber & MacMillan	4		25.48		
HH2	SPRR; McBride Lake Road	2		19.48		
HH2-8		4		0.35		
9		4		20.09		
10	Silviculture & Simpson	4		16.40		
11		4		0.34		
12		4		4.74		
13		4		0.10		
HH2-(1)	SPRR	3		0.84		
HH2-(2)	SPRR	3		0.19		
HH2-(3)	SPRR	3		0.60		
HH2-14		4		11.67	Inaccessible no bridge	
HH2-(3)		3		0.74		
HH2-(3)-36		4		0.73		
37		4		1.17		

* road is presently open unless indicated otherwise

SPRR REGION Hudson Bay

MAP SHEET 63D/8

WILDLIFE MANAGEMENT ZONE 56

ROAD

Number	Name or Responsible Agency	Class	Supplementary Uses	Length (Km.)	Status*	Resource Roads Committee Recommendation
H12-(3)-38		4		0.55		
HQ2	SPRR; Little Swan Road Zone boundary	2		32.89		
HQ2-4		4		8.89		
5		4		8.79		
7		4		0.75		
9		4		1.84		
10		4		0.48		
12		4		13.45		
13		4		0.32		
14		4		0.28		
HQ2-(4)	SPRR; Parr Hill Lake Road	3		2.77		
HQ2-(4)-1		4		2.11		
2		4		1.40		
3	Portion maintained by Simpson Timber	4		53.79		
4		4		0.36		
5		4		0.24		

* road is presently open unless indicated otherwise

SPRR REGION Hudson Bay

MAP SHEET 63D/8

WILDLIFE MANAGEMENT ZONE 56

ROAD

Number	Name or Responsible Agency	Class	Supplementary Uses	Length (Km.)	Status*	Resource Roads Committee Recommendation
HQ2-(4)-6		4		0.22		
7		4		0.22		
HQ2-19		4		0.75		
HQ2-(6)	SPRR; Pepaw Lake Road	3		0.88		
HQ2-(6)-1		4		1.44		
2		4		1.40		
3		4		0.68		
HQ2-20		4		0.37		
	Additional roads	4		47.41		

* road is presently open unless indicated otherwise

SPRR REGION Hudson Bay

PAGE 59

MAP SHEET 63D/8

MAP SHEET PAGE iv OF vii

WILDLIFE MANAGEMENT ZONE 57

ROAD

Number	Name or Responsible Agency	Class	Supplementary Uses	Length (Km.)	Status*	Resource Roads Committee Recommendation
HQ2	SPRR; Little Swan Road	2	Included in WMZ 56	-		
HQ2-(1)		3		0.31		
(2)		3		0.45		
HQ2-2	Simpson Timber	4		6.66		
HQ2-(3)	SPRR; Parr Hill Fire Tower	3		0.95		
HQ2-3		4		1.94		
6		4		2.74		
8		4		33.51		
11		4		0.66		
15		4		10.63		
16		4		1.91		
17	Simpson Timber	4		4.69		
18	Simpson Timber	4		7.66		
HQ2-(5)	SPRR	3		7.46		
HQ2-(5)-1		4		0.45		
2		4		0.17		

* road is presently open unless indicated otherwise

SPRR REGION Hudson Bay

MAP SHEET 63D/8

WILDLIFE MANAGEMENT ZONE 57

ROAD

Number	Name or Responsible Agency	Class	Supplementary Uses	Length (Km.)	Status*	Resource Roads Committee Recommendation
HQ2-(5)-3		4		0.13		
4		4		34.78		
5		4		0.66		
6		4		0.98		
7		4		0.64		
8		4		0.26		
9		4		0.19		
10	Simpson Timber & SPRR Forestry	4	Silviculture	12.12	Closed, 1985	Gate installed
11		4		0.17		
12		4		0.16		
13		4		0.77		
14		4		0.09		
15		4		0.06		
16		4		1.33		
17		4		49.46		
18		4		0.55		

[illegible] is presently open unless indicated otherwise

SPRR REGION Hudson Bay

MAP SHEET 63D/8

WILDLIFE MANAGEMENT ZONE 57

ROAD

Number	Name or Responsible Agency	Class	Supplementary Uses	Length (Km.)	Status*	Resource Roads Committee Recommendation
HQ2-(5)-19		4		25.86		
20	Portion maintained by Simpson Timber	4		42.24		
HQ2-(7)	SPRR; Gravel pit	3		0.56		
HQ2-(7)-1	Portion maintained by Simpson Timber	4		26.36		
HQ2-21		4		4.29		
22		4		0.84		
23		4		0.53		
24		4		0.33		
25		4		2.00		
HR2	Simpson Timber, Tennant Lake Road	2		10.07		
HR2-1		4		1.12		
2		4		1.07		
3		4		1.71		
4	Simpson Timber	4		10.11	Closed, 1985	Already closed
5	Simpson Timber	4		12.45	Closed, 1985	Already closed
6		4		0.48		

* road is presently open unless indicated otherwise

SPRR REGION Hudson Bay

PAGE 62

MAP SHEET 63D/8

MAP SHEET PAGE vii OF vii

WILDLIFE MANAGEMENT ZONE 57

ROAD

Number	Name or Responsible Agency	Class	Supplementary Uses	Length (Km.)	Status*	Resource Roads Committee Recommendation
HR2-7		4		0.25		
8		4		2.05		
9		4		8.60		
10		4		0.43		
11		4		3.14		
12		4		1.57		
13		4		0.13		
14		4		0.14		
15		4		0.55		
	Additional roads	4		1.83		

* road is presently open unless indicated otherwise

MAP SHEET

63D/9

SPRR REGION Hudson Bay

PAGE 63

MAP SHEET 63D/9

MAP SHEET PAGE i OF xii

WILDLIFE MANAGEMENT ZONE 49

ROAD

Number	Name or Responsible Agency	Class	Supplementary Uses	Length (Km.)	Status*	Resource Roads Committee Recommendation
HA4-332		4		2.74		
333		4		3.15		
334		4		0.49		
335		4		0.28		
336		4		2.84		
337		4		13.66		
338		4		0.40		
339		4		0.27		
340		4		0.87		
341		4		1.46		
342		4		1.45		
343		4		0.61		
344		4		0.85		
345		4		0.47		
346		4		1.34		
347		4		0.40		

* road is presently open unless indicated otherwise

SPRR REGION Hudson Bay

PAGE 64

MAP SHEET 63D/9

MAP SHEET PAGE ii OF xii

WILDLIFE MANAGEMENT ZONE 49

ROAD

Number	Name or Responsible Agency	Class	Supplementary Uses	Length (Km.)	Status*	Resource Roads Committee Recommendation
HA4-348		4		0.54		
HA4-662	C.N. Railway	4		0.67		
663		4		2.08		
664		4		0.42		
665		4		0.63		
666	C.N. Railway	4		0.68		
667	C.N. Railway	4		0.14		
668		4		0.20		
669		4		0.41		
HA3-(28)	Simpson Timber	3		4.22		
HA3-(28)-1		4		0.60		
2		4		0.35		
3		4		2.72		
4		4		0.63		
5		4		0.46		
6		4		0.67		

* road is presently open unless indicated otherwise

SPRR REGION Hudson Bay

PAGE 65

MAP SHEET 63D/9

MAP SHEET PAGE iii OF xii

WILDLIFE MANAGEMENT ZONE 49

ROAD

Number	Name or Responsible Agency	Class	Supplementary Uses	Length (Km.)	Status*	Resource Roads Committee Recommendation
HA3-(28)-7		4		0.27		
8		4		0.18		
9		4		2.20		
10		4		0.26		
11		4		0.29		
12	C.N. Railway	4		0.24		
13	C.N. Railway	4		2.21		
14		4		3.70		
15		4		1.19		
16		4		0.25		
17		4		0.22		
HA4-670		4		1.41		
671		4		0.98		
672		4		0.97		
HF1	Highway 9	1	Included in WMZ 56	-		
HF1-58		4		1.36		

* road is presently open unless indicated otherwise

SPRR REGION Hudson Bay

PAGE 66

MAP SHEET 63D/9

MAP SHEET PAGE iv OF xii

WILDLIFE MANAGEMENT ZONE 49

ROAD

Number	Name or Responsible Agency	Class	Supplementary Uses	Length (Km.)	Status*	Resource Roads Committee Recommendation
HF1-59		4		1.14		
61		4		1.70		
62		4		0.09		
63		4		0.98		
HS2	Clemenceau grid	2		4.65		
HS2-1		4		0.10		
2		4		1.24		
3		4		0.21		
4		4		1.06		
5		4		0.61		
6		4		4.80		
7		4		1.97		
8		4		0.58		
9		4		0.58		
	Additional roads	4		1.71		

* road is presently open unless indicated otherwise

SPRR REGION Hudson Bay

PAGE 67

MAP SHEET 63D/9

MAP SHEET PAGE v OF xii

WILDLIFE MANAGEMENT ZONE 56

ROAD

Number	Name or Responsible Agency	Class	Supplementary Uses	Length (Km.)	Status*	Resource Roads Committee Recommendation
HF1	Highway 9	1	Boundary with WMZ49	11.74		
HF1-60		4		0.15		
HF1-(19)		3		0.15		
Hi2	Tote road	2		11.55		
Hi2-(3)		3		8.25		
Hi2-(3)-10		4		3.02		
11		4		0.46		
12		4		0.45		
13		3		7.57		
14		4		0.35		
15		4		0.90		
16		4		11.54		
17		4		13.72		
18		4		0.26		
19		4		0.49		
20		4		0.66		

* road is presently open unless indicated otherwise

SPRR REGION Hudson Bay

PAGE 68

MAP SHEET 63D/9

MAP SHEET PAGE vi OF xii

WILDLIFE MANAGEMENT ZONE 56

ROAD

Number	Name or Responsible Agency	Class	Supplementary Uses	Length (Km.)	Status*	Resource Roads Committee Recommendation
H12-(3)-21		4		1.93		
22		4		1.41		
23		4		0.49		
24		4		68.20		
25		4		0.44		
26		4		0.40		
27		4		5.22		
28		4		0.51		
29		4		0.54		
30		4		0.80		
31		4		0.87		
32		4		1.20		
33		4		0.71		
34		4		0.31		
35		4		3.69		
H12-19		4		11.08		

* road is presently open unless indicated otherwise

SPRR REGION Hudson Bay

PAGE 69

MAP SHEET 63D/9

MAP SHEET PAGE vii OF xii

WILDLIFE MANAGEMENT ZONE 56

ROAD

Number	Name or Responsible Agency	Class	Supplementary Uses	Length (Km.)	Status*	Resource Roads Committee Recommendation
Hi2-20		4		0.22		
21		4		0.15		
22		4		2.36		
Hi2-(4)		3		0.13		
HQ2	SPRR; Little Swan Road	2	Boundary with WMZ57	23.90		
HQ2-(8)	SPRR; Saginas Lake Road	3		0.31		
HQ2-26		4		1.07		
27		4		0.27		
28		4		0.28		
30		4		81.36		
31		4		0.19		
32		4		0.16		
33		4		0.33		
34		4		0.24		
35		4		0.15		
36		4		0.25		

* road is presently open unless indicated otherwise

SPRR REGION Hudson Bay

PAGE 70

MAP SHEET 63D/9

MAP SHEET PAGE viii OF xii

WILDLIFE MANAGEMENT ZONE 56

ROAD

Number	Name or Responsible Agency	Class	Supplementary Uses	Length (Km.)	Status*	Resource Roads Committee Recommendation
HQ2-37		4		0.06		
38		4		0.56		
40		4		0.39		
41		4		0.34		
42		4		23.35		
	Additional roads	4		3.61		

* road is presently open unless indicated otherwise

SPRR REGION Hudson Bay

PAGE 71

MAP SHEET 63D/9

MAP SHEET PAGE ix OF xii

WILDLIFE MANAGEMENT ZONE 57

ROAD

Number	Name or Responsible Agency	Class	Supplementary Uses	Length (Km.)	Status*	Resource Roads Committee Recommendation
HA4-349		4		1.22		
350		4		13.69		
351		4		0.21		
352		4		0.21		
353		4		21.61		
354		4		1.39		
355		4		2.87		
356		4		4.53		
HQ2	SPRR; Little Swan Road	2	Included in WMZ 56	-		
HQ2-29		4		160.56		
39		4		10.57		
43		4		0.64		
44		4		12.76		
HQ2-(9)	Simpson Timber	3	Dyke road	17.43		
HQ2-(9)-1		4		6.99		
2		4		2.60		

* road is presently open unless indicated otherwise

SPRR REGION Hudson Bay

MAP SHEET 63D/9

WILDLIFE MANAGEMENT ZONE 57

PAGE 72

MAP SHEET PAGE x OF xii

ROAD Number	Name or Responsible Agency	Class	Supplementary Uses	Length (Km.)	Status*	Resource Roads Committee Recommendation
HQ2-(9)-3		4		0.27		
4		4		0.33		
5		4		0.71		
6		4		36.10		
7		4		2.21		
8		4		37.79		
9		4		0.96		
10		4		53.30		
11		4		2.34		
12		4		0.49		
13		4		2.33		
14	Simpson Timber	4		11.05		
15		4		3.31		
16		4		0.38		
17		4		0.76		
18	Portion maintained by Simpson Timber	4		13.86		

* road is presently open unless indicated otherwise

SPRR REGION Hudson Bay

MAP SHEET 63D/9

WILDLIFE MANAGEMENT ZONE 57

ROAD

Number	Name or Responsible Agency	Class	Supplementary Uses	Length (Km.)	Status*	Resource Roads Committee Recommendation
HQ2-(9)-19		4		8.10		
20	MacMillan Bloedel	4		0.63		
21	MacMillan Bloedel	4		1.10		
22		4		2.61		
23		4		0.34		
24		4		0.53		
25		4		0.15		
26		4		65.91		
27		4		28.06		
28		4		0.62		
29		4		8.25		
30		4		0.94		
31		4		1.01		
32		4		1.06		
33		4		3.13		
34		4		1.15		

* road is presently open unless indicated otherwise

SPRR REGION Hudson Bay

PAGE 74

MAP SHEET 63D/9

MAP SHEET PAGE xii OF xii

WILDLIFE MANAGEMENT ZONE 57

ROAD

Number	Name or Responsible Agency	Class	Supplementary Uses	Length (Km.)	Status*	Resource Roads Committee Recommendation
HQ2-(9)-35		4		0.71		
36	MacMillan Bloedel & Simpson Timber	4		118.57		
	Additional roads	4		3.16		

* road is presently open unless indicated otherwise

MAP SHEET

63D/10

SPRR REGION Hudson Bay

MAP SHEET 63D/10

WILDLIFE MANAGEMENT ZONE 49

ROAD

Number	Name or Responsible Agency	Class	Supplementary Uses	Length (Km.)	Status*	Resource Roads Committee Recommendation
HA4-330		4		0.15		
331		4		0.11		
HA4-631		4		2.40		
632		4		1.73		
633		4		0.26		
634		4		0.56		
635		4		0.47		
636		4		0.38		
637		4		0.21		
638		4		7.02		
639		4		0.14		
640		4		0.35		
641		4		3.02		
642		4		8.11		
643	Simpson Timber	4		1.46		
644	Simpson Timber	4		1.53		

* road is presently open unless indicated otherwise

SPRR REGION Hudson Bay

MAP SHEET 63D/10

WILDLIFE MANAGEMENT ZONE 49

PAGE 76

MAP SHEET PAGE ii OF xx

ROAD

Number	Name or Responsible Agency	Class	Supplementary Uses	Length (Km.)	Status*	Resource Roads Committee Recommendation
HA4-645		4		0.65		
646		4		0.16		
647		4		0.24		
648		4		0.24		
649		4		2.28		
650		4		16.35		
651		4		2.98		
HA3-(26)		3		2.73		
HA3-(26)-1		4		53.46		
2		4		0.50		
3		4		0.56		
4		4		0.69		
5		4		0.69		
HA4-652		4		0.29		
653		4		0.27		
654		4		0.68		

* road is presently open unless indicated otherwise

SPRR REGION Hudson Bay

PAGE 77

MAP SHEET 63D/10

MAP SHEET PAGE iii OF xx

WILDLIFE MANAGEMENT ZONE 49

ROAD

Number	Name or Responsible Agency	Class	Supplementary Uses	Length (Km.)	Status*	Resource Roads Committee Recommendation
HA4-655		4		0.67		
656		4		0.80		
HA3-(27)		3		2.38		
HA3-(27)-1		4		1.03		
2		4		0.23		
3		4		0.81		
4		4		0.22		
HA4-657		4		4.62		
658		4		1.03		
659		4		4.63		
660		4		1.09		
661		4		18.06		
HA3-(18)		3		2.05		
HA3-(18)-18		4		1.95		
19		4		1.06		
20		4		18.66		

* road is presently open unless indicated otherwise

SPRR REGION Hudson Bay

MAP SHEET 63D/10

WILDLIFE MANAGEMENT ZONE 49

ROAD

Number	Name or Responsible Agency	Class	Supplementary Uses	Length (Km.)	Status*	Resource Roads Committee Recommendation
HA3-(18)-21		4		0.87		
22		4		22.28		
23		4		1.67		
24		4		0.46		
HA4-330		4		0.12		
331		4		0.11		
HL1	Highway 23	1	Included in WMZ 56	-		
HL1-(1)		3		0.63		
HL1-(3)		3		0.13		
HF1	Highway 9	1	Included in WMZ 56	-		
H51-52		4		0.36		
HF1-(18)		3		2.22		
HF1-(18)-1		4		0.13		
HF1-53		4		0.15		
54		4		0.20		
55		4		1.51		

* road is presently open unless indicated otherwise

SPRR REGION Hudson Bay

PAGE 79

MAP SHEET 63D/10

MAP SHEET PAGE v OF xx

WILDLIFE MANAGEMENT ZONE 56

ROAD

Number	Name or Responsible Agency	Class	Supplementary Uses	Length (Km.)	Status*	Resource Roads Committee Recommendation
HA4-297		4		0.37		
298		4		1.28		
299		4		0.40		
300		4		0.14		
301		4		0.54		
302		4		0.73		
303		4		2.89		
304		4		3.89		
305		4		0.33		
306		4		0.67		
307		4		3.95		
308		4		19.06		
309		4		3.00		
310		4		4.45		
311		4		0.38		
312		4		0.89		

* road is presently open unless indicated otherwise

SPRR REGION Hudson Bay

PAGE 80

MAP SHEET 63D/10

MAP SHEET PAGE vi OF xx

WILDLIFE MANAGEMENT ZONE 56

ROAD

Number	Name or Responsible Agency	Class	Supplementary Uses	Length (Km.)	Status*	Resource Roads Committee Recommendation
HA4-313		4		2.86		
314		4		2.57		
315		4		3.35		
316		4		0.42		
317		4		1.04		
318		4		2.64		
319		4		0.85		
320		4		1.80		
321		4		1.59		
HA3-(3)	Road to Dillabough	3		1.20		
HA4-322		4		0.32		
323		4		3.11		
324		4		0.93		
325		4		1.46		
326		4		0.27		
327		4		0.35		

* road is presently open unless indicated otherwise

SPRR REGION Hudson Bay

MAP SHEET 63D/10

WILDLIFE MANAGEMENT ZONE 56

ROAD

Number	Name or Responsible Agency	Class	Supplementary Uses	Length (Km.)	Status*	Resource Roads Committee Recommendation
HA4-328		4		0.88		
329		4		0.07		
HF1	Highway 9	1	Portion is boundary with WMZ 49	14.25		
HF1-29		4		0.40		
30		4		0.18		
31		4		0.20		
32		4		0.45		
33		4		0.09		
34		4		0.22		
35		4		0.20		
36		4		0.12		
37		4		0.18		
38		4		0.19		
39		4		0.19		
40		4		0.16		
41		4		0.20		

* road is presently open unless indicated otherwise

SPRR REGION Hudson Bay

MAP SHEET 63D/10

WILDLIFE MANAGEMENT ZONE 56

ROAD

Number	Name or Responsible Agency	Class	Supplementary Uses	Length (Km.)	Status*	Resource Roads Committee Recommendation
HF1-42		4		0.19		
43		4		52.26		
44		4		0.20		
45		4		6.25		
46		4		0.68		
47		4		0.31		
48		4		0.58		
49		4		0.31		
HF1-(15)		3		0.47		
HF1-50		4		0.29		
51		4		0.31		
HF1-(16)	Road to Bertwell	3		0.19		
(17)		3		0.13		
HF1-55		4		0.15		
57		4		0.25		
HG2	SPRR; Piwei Valley Road	2		7.95		

* road is presently open unless indicated otherwise

SPRR REGION Hudson Bay

MAP SHEET 63D/10

WILDLIFE MANAGEMENT ZONE 56

ROAD

Number	Name or Responsible Agency	Class	Supplementary Uses	Length (Km.)	Status*	Resource Roads Committee Recommendation
HG2-35		4		18.65		
36		4		1.73		
37		4		0.60		
38		4		1.13		
39		4		2.74		
40		4		0.74		
41		4		1.57		
42		4		0.29		
43		4		0.26		
44		4		0.69		
45		4		3.59		
46		4		0.59		
47		4		3.33		
48		4		0.89		
49	MacMillan Bloedel	4		0.91		
50		4		1.69		

* road is presently open unless indicated otherwise

SPRR REGION Hudson Bay

PAGE 84

MAP SHEET 63D/10

MAP SHEET PAGE x OF xx

WILDLIFE MANAGEMENT ZONE 56

ROAD

Number	Name or Responsible Agency	Class	Supplementary Uses	Length (Km.)	Status*	Resource Roads Committee Recommendation
HG2-51		4		2.34		
52		4		0.08		
53		4		0.70		
54		4		0.21		
55		4		0.39		
56		4		0.14		
HG2-(7)	MacMillan Bloedel	3		1.64		
HG2-(7)-(1)	MacMillan Bloedel	3		1.61		
HG2-(7)-(1)-1		4		0.19		
2		4		0.22		
3		4		0.37		
4		4		0.20		
5		4		0.75		
6		4		0.25		
7		4		0.34		
HG2-(7)-1		4		0.30		

* road is presently open unless indicated otherwise

SPRR REGION Hudson Bay

PAGE 85

MAP SHEET 63D/10

MAP SHEET PAGE xi OF xx

WILDLIFE MANAGEMENT ZONE 56

ROAD

Number	Name or Responsible Agency	Class	Supplementary Uses	Length (Km.)	Status*	Resource Roads Committee Recommendation
HG2-(7)-2		4		0.59		
3		4		0.49		
4		4		4.67		
5		4		0.76		
HG2-57		4		12.49		
58		4		0.13		
59		4		6.34		
60		4		0.24		
61		4		2.63		
62		4		33.71		
63		4		1.54		
H12	Tote road	2		13.57		

* road is presently open unless indicated otherwise

SPRR REGION Hudson Bay

PAGE 86

MAP SHEET 63D/10

MAP SHEET PAGE xii OF xx

WILDLIFE MANAGEMENT ZONE 56

ROAD

Number	Name or Responsible Agency	Class	Supplementary Uses	Length (Km.)	Status*	Resource Roads Committee Recommendation
H12-9		4		0.12		
10		4		0.16		
11		4		0.19		
12		4		18.51		
13		4		0.20		
14		4		11.97		
15		4		0.26		
16		4		0.24		
H12-(1)		3		0.14		
(2)		3		0.14		
(3)		3		3.44		
H12-(3)-1		4		8.65		
2		4		0.59		
3		4		0.26		
4		4		0.23		
5		4		0.86		

* road is presently open unless indicated otherwise

SPRR REGION Hudson Bay

MAP SHEET 63D/10

WILDLIFE MANAGEMENT ZONE 56

ROAD

Number	Name or Responsible Agency	Class	Supplementary Uses	Length (Km.)	Status*	Resource Roads Committee Recommendation
Hi2-(3)-6		4		1.63		
7		4		0.49		
8		4		0.40		
9		4		11.10		
16		4		9.15		
HJ2	Continued SPRR; Piwei Tower Road	2		8.95		
HJ2-1		4		0.20		
2		4		0.26		
3		4		7.11		
4		4		18.82		
5		4		6.97		
6		4		0.17		
7		4		0.18		
8	Simpson Timber	4		11.23		
9		4		2.27		
10		4		18.95		

* road is presently open unless indicated otherwise

SPRR REGION Hudson Bay

MAP SHEET 63D/10

WILDLIFE MANAGEMENT ZONE 56

ROAD

Number	Name or Responsible Agency	Class	Supplementary Uses	Length (Km.)	Status*	Resource Roads Committee Recommendation
HJ2-11		4		0.66		
12		4		9.11		
13		4		0.26		
14		4		0.96		
15		4		0.15		
16		4		5.73		
17		4		1.35		
18		4		2.24		
19	Simpson Timber & MacMillan Bloedel	4		1.32		
HK2	MacMillan Bloedel; Dillabough road	2		24.75		
HK2-1		4		0.41		
2		4		0.70		
3		4		0.19		
4		4		0.37		
5		4		0.32		
6		4		0.12		

* road is presently open unless indicated otherwise

SPRR REGION Hudson Bay

MAP SHEET 63D/10

WILDLIFE MANAGEMENT ZONE 56

ROAD

Number	Name or Responsible Agency	Class	Supplementary Uses	Length (Km.)	Status*	Resource Roads Committee Recommendation
HK2-7		4		0.44		
8		4		9.36		
9		4		3.08		
10		4		2.35		
11		4		0.41		
12		4		0.82		
13		4		2.67		
14		4		1.06		
15		4		0.63		
16		4		2.73		
17		4		4.71		
18		4		0.53		
19		4		0.24		
20		4		7.59		
21		4		0.58		
22		4		1.44		

* road is presently open unless indicated otherwise

SPRR REGION Hudson Bay

PAGE 90

MAP SHEET 63D/10

MAP SHEET PAGE xvi OF xx

WILDLIFE MANAGEMENT ZONE 56

ROAD

Number	Name or Responsible Agency	Class	Supplementary Uses	Length (Km.)	Status*	Resource Roads Committee Recommendation
HK2-23		4		6.04		
24		4		0.24		
25		4		8.09		
HK2-(1)	Road to Dillabough	3		1.60		
HK2-(1)-1		4		7.59		
2		4		0.49		
3		4		0.72		
HK2-(2)	Road to Dillabough	3		1.37		
HK2-(2)-1		4		0.53		
2		4		0.64		
3		4		1.27		
4		4		0.76		
5		4		0.99		
HK2-26	Includes CN tracks	4		27.53		
HK2-(3)	MacMillan Bloedel	3		7.88		
HK2-(3)-1		4		0.28		

* road is presently open unless indicated otherwise

SPRR REGION Hudson Bay

MAP SHEET 63D/10

WILDLIFE MANAGEMENT ZONE 56

ROAD

Number	Name or Responsible Agency	Class	Supplementary Uses	Length (Km.)	Status*	Resource Roads Committee Recommendation
HK2-(3)-2		4		0.26		
3		4		0.13		
4		4		0.49		
5		4		1.96		
6		4		0.86		
7		4		0.31		
8		4		0.28		
9		4		0.27		
10		4		1.17		
HK2-(3)-(1)	MacMillan Bloedel	3		1.04		
HK2-(3)-(1)-1		4		0.42		
2	MacMillan Bloedel	4		1.40		
3		4		0.20		
4		4		0.22		
HK2-(3)-11	MacMillan Bloedel	4		0.38		
12	MacMillan Bloedel	4		0.33		

* road is presently open unless indicated otherwise

SPRR REGION Hudson Bay

PAGE 92

MAP SHEET 63D/10

MAP SHEET PAGE xviii OF xx

WILDLIFE MANAGEMENT ZONE 56

ROAD

Number	Name or Responsible Agency	Class	Supplementary Uses	Length (Km.)	Status*	Resource Roads Committee Recommendation
HK2-(3)-13	MacMillan Bloedel	4		1.36		
14		4		0.42		
15		4		2.50		
16		4		0.91		
17		4		5.25		
18		4		0.68		
19	MacMillan Bloedel	4		2.23		
20		4		14.75		
HK2-27		4		0.18		
28		4		0.84		
29		4		0.40		
30		4		0.10		
31		4		1.03		
32		4		2.89		
33		4		0.32		
34		4		0.35		

* road is presently open unless indicated otherwise

SPRR REGION Hudson Bay

PAGE 93

MAP SHEET 63D/10

MAP SHEET PAGE xix OF xx

WILDLIFE MANAGEMENT ZONE 56

ROAD

Number	Name or Responsible Agency	Class	Supplementary Uses	Length (Km.)	Status*	Resource Roads Committee Recommendation
HK2-35		4		61.06		
36		4		0.38		
37		4		0.14		
38		4		0.43		
39		4		2.84		
40		4		0.43		
41		4		0.96		
42	MacMillan Bloedel	4		0.27		
43		4		1.09		
44		4		0.88		
45		4		0.27		
46		4		0.24		
HK2-(4)	MacMillan Bloedel	3		2.13		
HK2-(4)-1		4		1.36		
2		4		0.63		
HK2-(4)-(1)	MacMillan Bloedel	3		0.54		

* road is presently open unless indicated otherwise

SPRR REGION Hudson Bay

PAGE 94

MAP SHEET 63D/10

MAP SHEET PAGE xx OF xx

WILDLIFE MANAGEMENT ZONE 56

ROAD

Number	Name or Responsible Agency	Class	Supplementary Uses	Length (Km.)	Status*	Resource Roads Committee Recommendation
HK2-(4)-(1)-1	MacMillan Bloedel	4		1.71		
HK2-47	MacMillan Bloedel	4		0.39		
48	MacMillan Bloedel	4		0.33		
49	MacMillan Bloedel	4		0.28		
50		4		69.36		
51		4		11.19		
HL1	Highway 23	1	Boundary with WMZ49	1.49		
HL1-(1)		3		0.65		
(2)		3		0.17		
(3)	Road to Bertwell	3		0.18		
HL1-1		4		0.49		
2		4		0.51		
3		4		0.57		
	Additional roads	4		2.41		

* road is presently open unless indicated otherwise

MAP SHEET

63D/11

SPRR REGION Hudson Bay

MAP SHEET 63D/11

PAGE 95

WILDLIFE MANAGEMENT ZONE 56

MAP SHEET PAGE i OF iii

Number	Name or Responsible Agency	ROAD Class	Supplementary Uses	Length (Km.)	Status*	Resource Roads Committee Recommendation
HA4-259		4		5.32		
260		4		0.81		
261		4		0.97		
262		4		0.84		
263		4		6.79		
264		4		2.62		
265		4		0.58		
266		4		4.67		
267		4		7.08		
268		4		6.18		
269		4		0.42		
270		4		0.54		
271		4		0.41		
272		4		1.58		
273		4		0.43		
274		4		0.26		

* road is presently open unless indicated otherwise

SPRR REGION Hudson Bay

PAGE 96

MAP SHEET 63D/11

MAP SHEET PAGE ii OF iii

WILDLIFE MANAGEMENT ZONE 56

ROAD

Number	Name or Responsible Agency	Class	Supplementary Uses	Length (Km.)	Status*	Resource Roads Committee Recommendation
HA4-275		4		1.84		
276		4		0.95		
277		4		0.68		
278		4		7.79		
279		4		0.90		
280		4		1.85		
281		4		5.29		
282		4		1.38		
283	MacMillan Bloedel	4		49.17		
284	MacMillan Bloedel portion	4		55.73		
285		4		18.15		
286		4		1.21		
287		4		2.26		
288		4		1.02		
289		4		2.09		
290		4		3.94		

* road is presently open unless indicated otherwise

SPRR REGION Hudson Bay

PAGE 97

MAP SHEET 63D/11

MAP SHEET PAGE iii OF iii

WILDLIFE MANAGEMENT ZONE 56

ROAD

Number	Name or Responsible Agency	Class	Supplementary Uses	Length (Km.)	Status*	Resource Roads Committee Recommendation
HA4-291		4		0.44		
292		4		5.75		
293		4		4.63		
294		4		34.40		
295		4		1.77		
296		4		0.30		
	Additional roads	4		4.57		

* road is presently open unless indicated otherwise

MAP SHEET

63D/13

SPRR REGION Hudson Bay

PAGE 98

MAP SHEET 63D/13

MAP SHEET PAGE i OF i

WILDLIFE MANAGEMENT ZONE 59

ROAD

Number	Name or Responsible Agency	Class	Supplementary Uses	Length (Km.)	Status*	Resource Roads Committee Recommendation
HA4-574		4		1.52		
575		4		0.86		
576		4		0.33		
577		4		0.33		
578		4		0.39		
579		4		1.83		
580		4		0.67		
581		4		1.43		
582		4		0.76		
583		4		0.90		
	Additional class 4 roads	4		17.06		

* road is presently open unless indicated otherwise

MAP SHEET

63D/14

SPRR REGION Hudson Bay

MAP SHEET 63D/14

PAGE 99

WILDLIFE MANAGEMENT ZONE 59

MAP SHEET PAGE i OF iv

Number	Name or Responsible Agency	ROAD Class	Supplementary Uses	Length (Km.)	Status*	Resource Roads Committee Recommendation
HA4-569		4		1.65		
570		4		0.42		
571	Simpson Timber	4		20.04		
572		4		0.82		
573		4		0.45		
584		4		1.33		
585	SPRR	4	Fireguard	0.72		
586	Simpson Timber	4		21.90		
587	SPRR	4	Fireguard	2.27		
588		4		0.69		
589		4		0.87		
590		4		0.53		
HA3-(24)	SPRR; Mistatim Tower	3		4.02		
HA3-(24)-1		4		0.99		
2		4		0.38		
3		4		0.25		

* road is presently open unless indicated otherwise

SPRR REGION Hudson Bay

MAP SHEET 63D/14

WILDLIFE MANAGEMENT ZONE 59

ROAD

Number	Name or Responsible Agency	Class	Supplementary Uses	Length (Km.)	Status*	Resource Roads Committee Recommendation
HA3-(24)-4		4		0.25		
5		4		2.86		
HA4-591		4		3.08		
592		4		0.30		
HA3-(25)	MacMillan Bloedel	3		9.20		
HA3-(25)-1		4		0.29		
2		4		3.43		
3		4		0.34		
4		4		0.52		
5		4		0.25		
6		4		0.48		
7		4		9.34		
8		4		4.95		
9		4		0.46		
10		4		0.25		
11		4		0.15		

* road is presently open unless indicated otherwise

SPRR REGION Hudson Bay

PAGE 101

MAP SHEET 63D/14

MAP SHEET PAGE iii OF iv

WILDLIFE MANAGEMENT ZONE 59

ROAD

Number	Name or Responsible Agency	Class	Supplementary Uses	Length (Km.)	Status*	Resource Roads Committee Recommendation
HA3-(25)-12	MacMillan Bloedel	4		8.56		
13		4		0.25		
14		4		12.07		
15		4		0.38		
16		4		0.83		
17	MacMillan Bloedel	4		0.75		
18	MacMillan Bloedel	4		1.44		
HA4-593		4		1.33		
594		4		1.10		
595		4		2.91		
596		4		3.30		
597		4		0.33		
598		4		115.85		
599		4		0.82		
600		4		1.76		
601		4		0.89		

* road is presently open unless indicated otherwise

SPRR REGION Hudson Bay

PAGE 102

MAP SHEET 63D/14

MAP SHEET PAGE iv OF iv

WILDLIFE MANAGEMENT ZONE 59

ROAD

Number	Name or Responsible Agency	Class	Supplementary Uses	Length (Km.)	Status*	Resource Roads Committee Recommendation
HA4-602		4		0.89		
603		4		1.68		
604		4		0.57		
605		4		1.55		
606		4		0.45		
607		4		0.37		
608		4		0.35		
609		4		1.45		
610		4		76.97		
611		4		8.19		
612	Continued	4		51.13		
613	Continued	4		8.11		
	Additional roads	4		22.95		

* road is presently open unless indicated otherwise

MAP SHEET

63D/15

SPRR REGION Hudson Bay

MAP SHEET 63D/15

WILDLIFE MANAGEMENT ZONE 49

ROAD

Number	Name or Responsible Agency	Class	Supplementary Uses	Length (Km.)	Status*	Resource Roads Committee Recommendation
HA4-617	SPRR	4	Fireguard	6.35		
618		4		0.20		
619		4		30.80		
620		4		0.43		
621		4		0.33		
622		4		0.16		
623		4		0.26		
624		4		0.32		
625		4		0.41		
626		4		0.24		
627		4		0.45		
628		4		20.56		
629		4		1.17		
630		4		1.14		
633	Continued	4		6.35		
HA3-(28)		3		2.76		

* road is presently open unless indicated otherwise

SPRR REGION Hudson Bay

PAGE 104

MAP SHEET 63D/15

MAP SHEET PAGE ii OF ix

WILDLIFE MANAGEMENT ZONE 49

ROAD

Number	Name or Responsible Agency	Class	Supplementary Uses	Length (Km.)	Status*	Resource Roads Committee Recommendation
HA3-(28)-25		4		4.06		
26		4		0.88		
27		4		1.10		
28		4		1.06		
29		4		3.86		
30		4		2.25		
31		4		3.00		
32		4		6.28		
HA4-684		4		0.08		
685		4		46.84		
HA3-(29)	SPRR	3	Fireguard	3.40		
HM1	Highway 3	1	Included in WMZ 59	-		
HM1-6		4		2.80		
8		4		0.29		
9		4		0.66		
10		4		0.33		

* is presently open unless indicated otherwise

SPRR REGION Hudson Bay

PAGE 105

MAP SHEET 63D/15

MAP SHEET PAGE iii OF ix

WILDLIFE MANAGEMENT ZONE 49

ROAD

Number	Name or Responsible Agency	Class	Supplementary Uses	Length (Km.)	Status*	Resource Roads Committee Recommendation
HM1-11		4		0.21		
12		4		0.24		
14		4		3.25		
15		4		1.35		
HM1-(2)	SPRR; Challenge camp	3		3.80		
HM1-(2)-1		4		2.24		
2		4		0.36		
3		4		0.64		
4		4		2.62		
5		4		6.71		
6		4		1.62		
7		4		106.47		
HM1-16		4		8.85		
20		4		57.52		
HM1-(3)	SPRR;	3	Fireguard	4.87		
HM1-(3)-1		4		1.83		

* road is presently open unless indicated otherwise

SPRR REGION Hudson Bay

PAGE 106

MAP SHEET 63D/15

MAP SHEET PAGE iv OF ix

WILDLIFE MANAGEMENT ZONE 49

ROAD

Number	Name or Responsible Agency	Class	Supplementary Uses	Length (Km.)	Status*	Resource Roads Committee Recommendation
HM1-(3)-2		4		0.27		
3		4		0.26		

* road is presently open unless indicated otherwise

SPRR REGION Hudson Bay

MAP SHEET 63D/15

WILDLIFE MANAGEMENT ZONE 59

ROAD

Number	Name or Responsible Agency	Class	Supplementary Uses	Length (Km.)	Status*	Resource Roads Committee Recommendation
HA4-612		4		2.02		
613		4		161.11		
614	C.N. Railway	4		7.39		
615		4		36.81		
616		4		5.98		
HA3-(30)	SPRR;	3	Fireguard	0.42		
HA4-686		4		1.02		
HA3-(31)		3		2.11		
HA3-(31)-1		4		0.32		
2		4		1.29		
3		4		1.05		
HA4-687		4		42.17		
HM1	Highway 3	1	Boundary with WMZ 49	19.82		
HM1-1		4		2.22		
2		4		0.59		
3		4		0.39		

* road is presently open unless indicated otherwise

SPRR REGION Hudson Bay

PAGE 108

MAP SHEET 63D/15

MAP SHEET PAGE vi OF ix

WILDLIFE MANAGEMENT ZONE 59

ROAD

Number	Name or Responsible Agency	Class	Supplementary Uses	Length (Km.)	Status*	Resource Roads Committee Recommendation
HM1-4		4		1.30		
5		4		2.72		
7		4		2.61		
13		4		0.32		
HM1-(1)		3		3.99		
HM1-(1)-1		4		0.31		
2		4		0.54		
3		4		0.97		
4	Includes C.N. Railway	4		48.66		
5		4		0.71		
6		4		0.76		
7		4		0.26		
8		4		1.39		
9		4		0.18		
10		4		0.34		
11		4		0.18		

* Road is presently open unless indicated otherwise

SPRR REGION Hudson Bay

MAP SHEET 63D/15

WILDLIFE MANAGEMENT ZONE 59

ROAD

Number	Name or Responsible Agency	Class	Supplementary Uses	Length (Km.)	Status*	Resource Roads Committee Recommendation
HM1-(1)-12		4		0.41		
13		4		0.15		
14		4		0.24		
15		4		26.18		
16	Simpson Timber	4		30.55		
HM1-17		4		4.66		
18		4		2.01		
19	C.N. Railway	4		1.09		
21		4		0.23		
HM1-(4)	SPRR;	3	Fireguard	4.61		
HM1-(4)-1	C.N. Railway	4		1.31		
2		4		0.37		
3		4		0.93		
4		4		4.89		
5		4		4.39		
6		4		6.79		

* road is presently open unless indicated otherwise

SPRR REGION Hudson Bay

PAGE 110

MAP SHEET 63D/15

MAP SHEET PAGE viii OF ix

WILDLIFE MANAGEMENT ZONE 59

ROAD

Number	Name or Responsible Agency	Class	Supplementary Uses	Length (Km.)	Status*	Resource Roads Committee Recommendation
HM1-(4)-7		4		0.34		
HN2	SPRR; Fir River road	2		10.48		
HN2-1	SPRR;	4	Fireguard	2.15		
2		4		0.66		
3		4		1.84		
4		4		2.56		
5		4		0.95		
6		4		1.85		
7		4		11.28		
HN2-(1)	SPRR; Mile 13 Fire Tower	3		1.46		
HN2-(1)-1		4		0.38		
2	Simpson Timber	4		11.59		
3		4		7.35		
HN2-8		4		0.54		
HN2-(2)	Gravel pit	3		0.68		
HN2-(2)-1		4		0.43		

* road is presently open unless indicated otherwise

SPRR REGION Hudson Bay

MAP SHEET 63D/15

WILDLIFE MANAGEMENT ZONE 59

ROAD

Number	Name or Responsible Agency	Class	Supplementary Uses	Length (Km.)	Status*	Resource Roads Committee Recommendation
HN2-(2)-2		4		0.44		
3		4		0.99		
HN2-9		4		0.42		
	Additional roads	4		8.58		

* road is presently open unless indicated otherwise

MAP SHEET

63D/16

SPRR REGION Hudson Bay

PAGE 112

MAP SHEET 63D/16

MAP SHEET PAGE i OF vi

WILDLIFE MANAGEMENT ZONE 49

ROAD

Number	Name or Responsible Agency	Class	Supplementary Uses	Length (Km.)	Status*	Resource Roads Committee Recommendation
HA4-673		4		1.03		
674	C.N. Railway	4		4.48		
675	C.N. Railway	4		2.38		
676	C.N. Railway	4		3.12		
677		4		4.03		
678	C.N. Railway	4		1.64		
679		4		0.70		
680		4		0.84		
681		4		2.11		
682	Simpson Timber	4		3.98		
683		4		1.07		

* road is presently open unless indicated otherwise

SPRR REGION Hudson Bay

PAGE 113

MAP SHEET 63D/16

MAP SHEET PAGE ii OF vi

WILDLIFE MANAGEMENT ZONE 57

ROAD

Number	Name or Responsible Agency	Class	Supplementary Uses	Length (Km.)	Status*	Resource Roads Committee Recommendation
HA4-357		4		14.70		
358		4		2.06		
359		4		1.60		
360		4		0.21		
361		4		0.26		
362		4		1.53		
363		4		4.41		
364		4		3.87		
365		4		2.63		
366		4		4.60		
HT2	SPRR; Ridge road	2		10.48		
HT2-(1)		3		1.75		
HT2-(1)-1		4		0.71		
	Additional roads	4		2.93		

* road is presently open unless indicated otherwise

SPRR REGION Hudson Bay

MAP SHEET 63D/16

WILDLIFE MANAGEMENT ZONE 58

ROAD

Number	Name or Responsible Agency	Class	Supplementary Uses	Length (Km.)	Status*	Resource Roads Committee Recommendation
HA4-689		4		0.97		
694		4		0.30		
695		4		9.63		
696		4		5.43		
697		4		0.86		
698		4		3.60		
699		4		0.88		
700		4		1.17		
701		4		0.78		
HA3-(33)		3		1.32		
HA3-(33)-1		4		1.08		
2		4		1.11		
HA4-702		4		0.62		
703		4		0.45		
704		4		3.85		
705		4		0.58		

* road is presently open unless indicated otherwise

SPRR REGION Hudson Bay

MAP SHEET 63D/16

WILDLIFE MANAGEMENT ZONE 58

PAGE 115

MAP SHEET PAGE iv OF vi

ROAD

Number	Name or Responsible Agency	Class	Supplementary Uses	Length (Km.)	Status*	Resource Roads Committee Recommendation
HA4-706		4		0.45		
707		4		0.17		
708		4		5.89		
HF1	Highway 9	1	Included in WMZ 59	-		
HU2	SPRR; Ruby Lake road	2		8.17		
HU2-1		4		0.98		
2		4		0.66		
3		4		0.72		
4		4		0.49		
5		4		0.29		
6		4		0.27		

* road is presently open unless indicated otherwise

SPRR REGION Hudson Bay

MAP SHEET 63D/16

WILDLIFE MANAGEMENT ZONE 59

ROAD

Number	Name or Responsible Agency	Class	Supplementary Uses	Length (Km.)	Status*	Resource Roads Committee Recommendation
HA4-688		4		12.86		
HA3-(32)	SPRR; Teepee Creek road	3	Plantation	4.57		
HA3-(32)-1	SPRR;	4	Fireguard	4.86		
2	SPRR;	4	Fireguard	1.62		
3		4		1.01		
4		4		0.66		
5		4		2.18		
6		4		0.44		
7		4		1.83		
8		4		20.45		
HF1	Highway 9	1	Boundary with WMZ 58	8.83		
HF1-64		4		0.46		
65		4		2.14		
66		4		33.92		
67		4		1.16		
HF1-(20)		3		0.38		

* road is presently open unless indicated otherwise

SPRR REGION Hudson Bay

PAGE 117

MAP SHEET 63D/16

MAP SHEET PAGE vi OF vi

WILDLIFE MANAGEMENT ZONE 59

ROAD

Number	Name or Responsible Agency	Class	Supplementary Uses	Length (Km.)	Status*	Resource Roads Committee Recommendation
HF1-(20)-1		4		0.42		
	Additional roads	4		4.18		

* road is presently open unless indicated otherwise

MAP SHEET

63E/1

SPRR REGION Hudson Bay

PAGE 118

MAP SHEET 63E/1

MAP SHEET PAGE i OF vi

WILDLIFE MANAGEMENT ZONE 58

ROAD

Number	Name or Responsible Agency	Class	Supplementary Uses	Length (Km.)	Status*	Resource Roads Committee Recommendation
HA4-690	C.N. Railway	4		2.18		
691	C.N. Railway	4		1.82		
692		4		0.58		
693		4		2.26		
709		4		4.35		
710		4		3.32		
711		4		30.43		
712		4		4.39		
713		4		0.50		
714		4		7.44		
715		4		6.22		
716		4		2.86		
717		4		21.26		
HF1	Highway 9	1	Included in WMZ 59	-		
HF1-68		4		0.40		
69		4		0.45		

* road is presently open unless indicated otherwise

SPRR REGION Hudson Bay

MAP SHEET 63E/1

WILDLIFE MANAGEMENT ZONE 58

ROAD

Number	Name or Responsible Agency	Class	Supplementary Uses	Length (Km.)	Status*	Resource Roads Committee Recommendation
HF1-70		4		0.46		
71		4		0.49		
74	C.N. Railway	4		1.53		
75		4		22.61		
76		4		0.25		
77		4		0.36		
79		4		1.21		
83		4		2.65		
HF1-(22)		3		4.86		
HF1-(22)-1		4		0.13		
2	C.N. Railway	4		8.95		
3	C.N. Railway	4		12.58		
4				2.30		
5				0.35		
6				0.07		
HF1-85		4		0.34		

* road is presently open unless indicated otherwise

SPRR REGION Hudson Bay

MAP SHEET 63E/1

WILDLIFE MANAGEMENT ZONE 58

ROAD

Number	Name or Responsible Agency	Class	Supplementary Uses	Length (Km.)	Status*	Resource Roads Committee Recommendation
HF1-86		4		0.44		
	Additional roads	4		9.11		

* road is presently open unless indicated otherwise

SPRR REGION Hudson Bay

MAP SHEET 63E/1

WILDLIFE MANAGEMENT ZONE 59

ROAD

Number	Name or Responsible Agency	Class	Supplementary Uses	Length (Km.)	Status*	Resource Roads Committee Recommendation
HF1	Highway 9	1	Boundary with WMZ 58	32.56		
HF1-66	Continued Simpson Timber	4		10.16		
HF1-(20)	Simpson Timber	3		0.74		
HF1-2	Simpson Timber	4		0.67		
3	Simpson Timber	4		9.20		
72	Simpson Timber	4		3.75		
HF1-(21)	Simpson Timber & MacMillan Bloedel	3		8.31		
HF1-(21)-1		4		1.39		
2		4		0.38		
3		4		1.72		
4	MacMillan Bloedel	4		3.87		
5		4		0.67		
6	MacMillan Bloedel	4		1.94		
7		4		0.77		
8		4		12.46		
9		4		0.79		

* road is presently open unless indicated otherwise

SPRR REGION Hudson Bay

MAP SHEET 63E/1

WILDLIFE MANAGEMENT ZONE 59

ROAD

Number	Name or Responsible Agency	Class	Supplementary Uses	Length (Km.)	Status*	Resource Roads Committee Recommendation
HF1-(21)-10	Simpson Timber & MacMillan Bloedel	4		29.47		
11	Simpson Timber	4		3.86		
12	MacMillan Bloedel	4		2.12		
13	MacMillan Bloedel	4		1.01		
14	MacMillan Bloedel	4		0.66		
HF1-(21)-(1)	Simpson Timber & MacMillan Bloedel	3		1.57		
HF1-(21)-(1)-1	Simpson Timber	4		1.42		
HF1-(21)-15	MacMillan Bloedel	4		1.78		
16	MacMillan Bloedel	4		1.92		
17		4		11.82		
18		4		25.62		
19		4		0.51		
HF1-73		4		22.82		
78	Simpson Timber & MacMillan Bloedel	4		44.43		
80		4		11.57		
81		4		8.49		

* road is presently open unless indicated otherwise

SPRR REGION Hudson Bay

MAP SHEET 63E/1

WILDLIFE MANAGEMENT ZONE 59

PAGE 123

MAP SHEET PAGE vi OF vi

ROAD

Number	Name or Responsible Agency	Class	Supplementary Uses	Length (Km.)	Status*	Resource Roads Committee Recommendation
HF1-82		4		1.40		
84		4		6.52		
	Additional roads	4		50.44		

* road is presently open unless indicated otherwise

MAP SHEET

63E/2

SPRR REGION Hudson Bay

MAP SHEET 63E/2

WILDLIFE MANAGEMENT ZONE 59

ROAD

Number	Name or Responsible Agency	Class	Supplementary Uses	Length (Km.)	Status*	Resource Roads Committee Recommendation
HA3-(16)		3		1.02		
HA3-(16)-1		4		175.63		
HA4-613	Continued	4		33.75		
687	Continued	4		11.55		
HN2	SPRR; Fir River Road	2		13.96		
HN2-10	Simpson Timber	4		2.21		
11		4		62.51		
12		4		2.28		
13		4		0.61		
14		4		1.23		
HN2-(3)	SPRR; Fir River Road	3		6.52		
HN2-(3)-1		4		0.66		
2		4		4.20		
3		4		3.63		
4	Continuation of Greenbush Road; Simpson Timber	4		149.25		
5		4		59.28		

* road is presently open unless indicated otherwise

SPRR REGION Hudson Bay

PAGE 125

MAP SHEET 63E/2

MAP SHEET PAGE ii OF ii

WILDLIFE MANAGEMENT ZONE 59

ROAD

Number	Name or Responsible Agency	Class	Supplementary Uses	Length (Km.)	Status*	Resource Roads Committee Recommendation
HF1-(21)-10	Continued	4		15.48		
	Additional roads	4		39.28		

* road is presently open unless indicated otherwise

MAP SHEET

63E/3

SPRR REGION Hudson Bay

PAGE 126

MAP SHEET 63E/3

MAP SHEET PAGE i OF vii

WILDLIFE MANAGEMENT ZONE 59

ROAD

Number	Name or Responsible Agency	Class	Supplementary Uses	Length (Km.)	Status*	Resource Roads Committee Recommendation
HA4-520		4		1.42		
521		4		6.70		
522		4		1.28		
523		4		72.15		
524		4		0.92		
525		4		15.23		
526		4		0.51		
527		4		3.36		
528		4		45.04		
529		4		2.94		
530		4		0.77		
HA3-(17)	Sask. Forest Products	3		0.58		
HA3-(17)-1		4		5.01		
2	Sask. Forest Products	4		119.36		
HA4-531		4		1.09		
532		4		3.23		

* road is presently open unless indicated otherwise

SPRR REGION Hudson Bay

MAP SHEET 63E/3

WILDLIFE MANAGEMENT ZONE 59

ROAD

Number	Name or Responsible Agency	Class	Supplementary Uses	Length (Km.)	Status*	Resource Roads Committee Recommendation
HA4-533		4		0.53		
534		4		0.49		
535		4		4.63		
536		4		1.28		
537		4		0.13		
538		4		0.11		
539		4		0.20		
540		4		1.59		
541		4		0.58		
542		4		0.16		
543		4		0.61		
544		4		0.34		
545		4		0.12		
546		4		0.18		
547		4		0.95		
548		4		38.97		

* road is presently open unless indicated otherwise

SPRR REGION Hudson Bay

MAP SHEET 63E/3

WILDLIFE MANAGEMENT ZONE 59

ROAD Number	Name or Responsible Agency	Class	Supplementary Uses	Length (Km.)	Status*	Resource Roads Committee Recommendation
HA4-549		4		0.92		
HA3-(18)		3		3.24		
HA3-(18)-1		4		0.66		
2		4		15.05		
3		4		0.57		
4		4		0.17		
5		4		3.46		
6		4		0.55		
7		4		0.68		
HA4-550		4		1.25		
551		4		3.39		
552		4		3.61		
553		4		3.50		
554		4		3.65		
HA3-(19)	SPRR; Gravel pit	3		2.11		
HA3-(19)-1		4		1.06		

* road is presently open unless indicated otherwise

SPRR REGION Hudson Bay

MAP SHEET 63E/3

WILDLIFE MANAGEMENT ZONE 59

ROAD Number	Name or Responsible Agency	Class	Supplementary Uses	Length (Km.)	Status*	Resource Roads Committee Recommendation
HA3-(19)-2		4		0.38		
3		4		0.16		
4		4		0.40		
5		4		0.69		
6		4		0.21		
7		4		0.25		
8		4		0.18		
9		4		0.31		
10		4		72.68		
HA4-555		4		9.83		
556	SPRR;	4	Fireguard	1.00		
557		4		8.56		
HA3-(20)		3		1.62		
HA3-(20)-1		4		1.75		
2		4		0.42		
3		4		2.72		

* road is presently open unless indicated otherwise

SPRR REGION Hudson Bay

MAP SHEET 63E/3

WILDLIFE MANAGEMENT ZONE 59

ROAD

Number	Name or Responsible Agency	Class	Supplementary Uses	Length (Km.)	Status*	Resource Roads Committee Recommendation
HA3-(20)-4		4		1.21		
5		4		59.81		
6	SPRR;	4	Fireguard	2.05		
HA4-558		4		0.88		
559		4		1.05		
HA3-(21)		3		0.76		
HA3-(21)-1		4		0.83		
2		4		1.77		
HA4-560		4		9.46		
561		4		4.59		
562		4		0.58		
563		4		0.52		
564		4		0.25		
HA3-(22)		3		1.58		
HA3-(22)-1		4		0.84		
HA3-(23)		3		0.53		

* Road is presently open unless indicated otherwise

SPRR REGION Hudson Bay

MAP SHEET 63E/3

WILDLIFE MANAGEMENT ZONE 59

ROAD

Number	Name or Responsible Agency	Class	Supplementary Uses	Length (Km.)	Status*	Resource Roads Committee Recommendation
HA3-(23)-1		4		0.50		
2		4		0.81		
3		4		0.39		
HA4-565		4		0.37		
566		4		1.02		
567		4		0.24		
568		4		0.29		
HA3-(25)	MacMillan Bloedel	3		2.58		
HA3-(25)-19		4		0.18		
20	MacMillan Bloedel	4		3.79		
21	MacMillan Bloedel	4		0.53		
22	MacMillan Bloedel	4		10.92		
23		4		0.72		
24		4		29.70		
25	MacMillan Bloedel	4		55.16		
HA4-598	Continued	4		94.98		

* road is presently open unless indicated otherwise

SPRR REGION Hudson Bay

PAGE 132

MAP SHEET 63E/3

MAP SHEET PAGE vii OF vii

WILDLIFE MANAGEMENT ZONE 59

ROAD

Number	Name or Responsible Agency	Class	Supplementary Uses	Length (Km.)	Status*	Resource Roads Committee Recommendation
	Additional roads	4		3.86		

* road is presently open unless indicated otherwise

MAP SHEET

63E/5

SPRR REGION Hudson Bay

PAGE 133

MAP SHEET 63E/5

MAP SHEET PAGE i OF ii

WILDLIFE MANAGEMENT ZONE 43

ROAD

Number	Name or Responsible Agency	Class	Supplementary Uses	Length (Km.)	Status*	Resource Roads Committee Recommendation
HA4-440		4		2.20		
441		4		0.90		
442		4		0.91		
443		4		0.97		
444		4		1.02		
445		4		1.55		
HA3-(6)		3		1.15		
HA3-(6)-1		4		0.11		
2		4		0.13		
3		4		0.84		
HA4-446		4		0.35		
447		4		3.26		
448		4		0.29		
HA3-(7)		3		0.57		
(8)		3		0.36		
(9)		3		0.67		

* road is presently open unless indicated otherwise

SPRR REGION Hudson Bay

MAP SHEET 63E/5

WILDLIFE MANAGEMENT ZONE 43

ROAD

Number	Name or Responsible Agency	Class	Supplementary Uses	Length (Km.)	Status*	Resource Roads Committee Recommendation
HA3-(9)-1		4		0.16		
2		4		0.67		
HA4-449		4		0.25		
HA3-(10)		3		0.46		
HA3-(10)-1		4		0.21		
2		4		3.47		
3		4		0.06		
HA4-450		4		2.08		
HC1	Highway 55, Kelsey Trail	1		0.93		
HC1-1		4		5.17		
2		4		5.64		
	Additional roads	4		0.29		

* road is presently open unless indicated otherwise

MAP SHEET

63E/6

SPRR REGION Hudson Bay

PAGE 135

MAP SHEET 63E/6

MAP SHEET PAGE i OF viii

WILDLIFE MANAGEMENT ZONE 43

ROAD

Number	Name or Responsible Agency	Class	Supplementary Uses	Length (Km.)	Status*	Resource Roads Committee Recommendation
HA4-429		4		0.44		
430		4		1.21		
431		4		1.46		
432		4		10.85		
433		4		5.69		
434		4		0.99		
435		4		0.48		
436		4		17.62		
437		4		6.17		
438		4		14.58		
439		4		3.96		
HA4-451		4		3.04		
452		4		0.84		
453		4		1.70		
454		4		0.70		
455		4		0.19		

* road is presently open unless indicated otherwise

SPRR REGION Hudson Bay

PAGE 136

MAP SHEET 63E/6

MAP SHEET PAGE ii OF viii

WILDLIFE MANAGEMENT ZONE 43

ROAD

Number	Name or Responsible Agency	Class	Supplementary Uses	Length (Km.)	Status*	Resource Roads Committee Recommendation
HA4-456		4		0.76		
457		4		0.78		
458		4		1.07		
459		4		13.50		
460		4		0.91		
461		4		0.53		
462		4		0.75		
463		4		1.27		
464		4		0.55		
465		4		2.47		
466		4		0.38		
467		4		0.36		
HA3-(11)		3		0.43		
HA4-468		4		0.43		
469		4		0.30		
470		4		0.43		

* road is presently open unless indicated otherwise

SPRR REGION Hudson Bay

MAP SHEET 63E/6

WILDLIFE MANAGEMENT ZONE 43

PAGE 137

MAP SHEET PAGE iii OF viii

ROAD

Number	Name or Responsible Agency	Class	Supplementary Uses	Length (Km.)	Status*	Resource Roads Committee Recommendation
HA4-471		4		0.31		
HA3-(12)	Department of Highways gravel pit	3		1.10		
(13)	Department of Highways gravel pit	3		2.24		
HA3-(13)-1		4		0.41		
2		4		5.10		
3		4		0.25		
4		4		1.41		
5		4		0.32		
6		4		3.37		
HA4-472		4		0.50		
HA3-(14)		3		1.75		
HA3-(14)-1		4		0.41		
2		4		5.59		
3		4		0.16		
4		4		0.27		
HA3-(15)		3		1.02		

* road is presently open unless indicated otherwise

SPRR REGION Hudson Bay

MAP SHEET 63E/6

WILDLIFE MANAGEMENT ZONE 43

ROAD

Number	Name or Responsible Agency	Class	Supplementary Uses	Length (Km.)	Status*	Resource Roads Committee Recommendation
HA3-(15)-1		4		0.51		
HA4-473	Boundary of WMZ	4		9.46		
HC1	Highway 55	1		8.76		
HC1-3		4		0.67		
4		4		0.21		
HC1-(1)	Department of Highways gravel pit	3		2.48		
HC1-5		4		0.19		
6		4		1.65		
HC1-(2)		3		1.24		
HC1-(2)-1		4		0.30		
2		4		0.29		
	Additional roads	4		4.97		

* road is presently open unless indicated otherwise

SPRR REGION Hudson Bay

MAP SHEET 63E/6

WILDLIFE MANAGEMENT ZONE 59

ROAD

Number	Name or Responsible Agency	Class	Supplementary Uses	Length (Km.)	Status*	Resource Roads Committee Recommendation
HA4-488		4		4.03		
489		4		4.32		
490		4		0.32		
491		4		1.39		
492		4		0.83		
493		4		3.46		
494		4		5.18		
495		4		0.25		
496		4		0.83		
497		4		0.95		
498		4		1.01		
499		4		0.52		
500		4		0.18		
501		4		7.17		
502		4		2.05		
503		4		1.86		

* road is presently open unless indicated otherwise

SPRR REGION Hudson Bay

PAGE 140

MAP SHEET 63E/6

MAP SHEET PAGE vi OF viii

WILDLIFE MANAGEMENT ZONE 59

ROAD

Number	Name or Responsible Agency	Class	Supplementary Uses	Length (Km.)	Status*	Resource Roads Committee Recommendation
HA4-504		4		3.65		
505		4		0.72		
506		4		0.89		
507		4		0.64		
508		4		7.72		
509		4		0.80		
510		4		0.27		
511		4		0.71		
512		4		0.76		
513		4		1.56		
514		4		1.28		
515		4		1.56		
516		4		1.28		
HC1	Highway 55	1		2.55		
HC1-7		4		0.76		
HC1-(3)	Sask. Forest Products	3		0.80		

* Road is presently open unless indicated otherwise

SPRR REGION Hudson Bay

MAP SHEET 63E/6

WILDLIFE MANAGEMENT ZONE 59

ROAD

Number	Name or Responsible Agency	Class	Supplementary Uses	Length (Km.)	Status*	Resource Roads Committee Recommendation
HC1-(3)-1		4		1.26		
2		4		15.07		
HC1-8		4		1.05		
9		4		1.71		
	Additional roads	4		11.08		

* road is presently open unless indicated otherwise

SPRR REGION Hudson Bay

MAP SHEET 63E/6

WILDLIFE MANAGEMENT ZONE 60

ROAD

Number	Name or Responsible Agency	Class	Supplementary Uses	Length (Km.)	Status*	Resource Roads Committee Recommendation
HA4-474		4		2.01		
475		4		1.59		
476		4		3.14		
477		4		7.88		
478		4		1.73		
479		4		1.14		
480		4		7.91		
481		4		25.30		
482		4		10.30		
483	Carrot trail	4	Designated hunting trail	6.35		
484		4		33.03		
485		4		27.19		
486		4		0.81		
487		4		3.51		

* road is presently open unless indicated otherwise

MAP SHEET

63E/7

SPRR REGION Hudson Bay

MAP SHEET 63E/7

WILDLIFE MANAGEMENT ZONE 59

ROAD

Number	Name or Responsible Agency	Class	Supplementary Uses	Length (Km.)	Status*	Resource Roads Committee Recommendation
HA4-517		4		1.34		
518		4		73.08		
519		4		3.06		
HB4-1		4		3.21		
2		4		0.25		
3		4		0.27		
4		4		14.86		
5		4		0.58		
6		4		0.48		
7		4		0.11		
8		4		0.34		
9		4		1.63		
10		4		0.29		
12		4		13.08		
13		4		1.40		
14		4		0.65		

* road is presently open unless indicated otherwise

SPRR REGION Hudson Bay

MAP SHEET 63E/7

WILDLIFE MANAGEMENT ZONE 59

ROAD Number	Name or Responsible Agency	Class	Supplementary Uses	Length (Km.)	Status*	Resource Roads Committee Recommendation
HB4-15		4		5.21		
16		4		0.50		
17		4		1.51		
18		4		0.77		
19		4		24.65		
20		4		0.51		
HC1	Highway 55	1		37.50		
HC1-(4)		3		1.45		
HC1-(4)-1		4		1.34		
2		4		0.68		

* road is presently open unless indicated otherwise

SPRR REGION Hudson Bay

MAP SHEET 63E/7

WILDLIFE MANAGEMENT ZONE 59

PAGE 145

MAP SHEET PAGE iii OF ix

ROAD

Number	Name or Responsible Agency	Class	Supplementary Uses	Length (Km.)	Status*	Resource Roads Committee Recommendation
HC1-(4)-3		4		0.39		
4		4		2.44		
5		4		25.49		
HC1-10		4		11.14		
HC1-(5)		3		0.38		
HC1-(5)-1		4		16.47		
2		4		15.09		
3		4		14.48		
HC1-11		4		0.97		
12		4		0.62		
13		4		0.41		
14		4		0.28		
15		4		0.35		
16		4		5:29		
HC1-(6)	SPRR; Fir River road	3		2.96		
HC1-(6)-1		4		1.89		

* road is presently open unless indicated otherwise

SPRR REGION Hudson Bay

MAP SHEET 63E/7

WILDLIFE MANAGEMENT ZONE 59

ROAD Number	Name or Responsible Agency	Class	Supplementary Uses	Length (Km.)	Status*	Resource Roads Committee Recommendation
HC1-(6)-2		4		0.47		
3	Fir River road	4		30.63		
HC1-17		4		7.50		
18		4		0.37		
19		4		6.76		
20		4		5.82		
HC1-(7)		3		1.53		
HC1-(7)-1		4		0.87		
2		4		9.88		
3		4		5.52		
HC1-(8)	Simpson Timber	3		13.75		
HC1-(8)-1		4		1.45		
2		4		0.87		
3		4		0.22		
4		4		0.32		
5		4		0.41		

* road is presently open unless indicated otherwise

SPRR REGION Hudson Bay

MAP SHEET 63E/7

WILDLIFE MANAGEMENT ZONE 59

ROAD

Number	Name or Responsible Agency	Class	Supplementary Uses	Length (Km.)	Status*	Resource Roads Committee Recommendation
HC1-(8)-6		4		0.45		
7		4		0.15		
8		4		0.39		
9		4		1.10		
10		4		0.85		
11		4		0.10		
12		4		6.18		
13		4		1.75		
14		4		3.03		
15		4		0.73		
16		4		0.23		
17		4		1.77		
18		4		0.25		
HC1-(8)-(1)	Simpson Timber	3		1.67		
C1-(8)-(1)-1		4		0.24		
2		4		0.85		

* road is presently open unless indicated otherwise

SPAR REGION Hudson Bay

PAGE 148

MAP SHEET 63E/7

MAP SHEET PAGE vi OF ix

WILDLIFE MANAGEMENT ZONE 59

ROAD

Number	Name or Responsible Agency	Class	Supplementary Uses	Length (Km.)	Status*	Resource Roads Committee Recommendation
HC1-(8)-(1)-3	Simpson Timber	4		3.22		
HC1-(8)-19		4		0.47		
HC1-21		4		3.81		
22	Simpson Timber	4		1.75		
23	Simpson Timber	4		1.71		
24		4		1.23		
25		4		0.35		
26	Simpson Timber	4		2.53		
27		4		0.38		
28		4		9.57		
29		4		4.68		
30		4		3.81		
31		4		0.92		
32		4		0.43		
33		4		0.46		
34		4		1.09		

* road is presently open unless indicated otherwise

SPRR REGION Hudson Bay

MAP SHEET 63E/7

WILDLIFE MANAGEMENT ZONE 59

ROAD

Number	Name or Responsible Agency	Class	Supplementary Uses	Length (Km.)	Status*	Resource Roads Committee Recommendation
HC1-35		4		1.38		
36		4		0.29		
37		4		0.37		
38		4		0.65		
39		4		32.22		
40		4		0.16		
41		4		17.35		
42		4		4.17		
43		4		0.23		
44		4		2.45		
45		4		0.85		
HC1-(9)		3		2.67		
HC1-(9)-1		4		1.83		
HC1-46		4		0.57		
47		4		0.45		
48		4		1.94		

* road is presently open unless indicated otherwise

SPRR REGION Hudson Bay

MAP SHEET 63E/7

WILDLIFE MANAGEMENT ZONE 59

ROAD

Number	Name or Responsible Agency	Class	Supplementary Uses	Length (Km.)	Status*	Resource Roads Committee Recommendation
HO2	Highway Department; Red Earth road	2		7.44		
HO2-1		4		1.31		
2		4		3.89		
3		4		1.39		
4		4		7.09		
5		4		5.62		
6		4		0.37		
HP2	Highways; Shoal Lake road	2		1.77		
HP2-1		4		1.33		
2		4		1.44		
3		4		0.30		
	Additional roads	4		69.45		

* road is presently open unless indicated otherwise

SPRR REGION Hudson Bay

PAGE 151

MAP SHEET 63E/7

MAP SHEET PAGE ix OF ix

WILDLIFE MANAGEMENT ZONE 60

ROAD

Number	Name or Responsible Agency	Class	Supplementary Uses	Length (Km.)	Status*	Resource Roads Committee Recommendation
HB4-11		4		13.06		
	Additional roads	4		5.98		

* road is presently open unless indicated otherwise

MAP SHEET

63E/8

SPRR REGION Hudson Bay

MAP SHEET 63E/8

WILDLIFE MANAGEMENT ZONE 58

ROAD

Number	Name or Responsible Agency	Class	Supplementary Uses	Length (Km.)	Status*	Resource Roads Committee Recommendation
HF1	Highway 9	1	Included in WMZ 59	-		
HF1-88		4		0.49		
90		4		0.45		
91	Simpson Timber	4		4.71		
92		4		0.69		
93	Simpson Timber	4		14.34		
97		4		21.81		
100		4		0.41		
101		4		0.58		
102		4		0.35		
103		4		0.29		
	Additional roads - includes C.N. railway	4		12.60		

* road is presently open unless indicated otherwise

SPRR REGION Hudson Bay

PAGE 153

MAP SHEET 63E/8

MAP SHEET PAGE ii OF v

WILDLIFE MANAGEMENT ZONE 59

ROAD

Number	Name or Responsible Agency	Class	Supplementary Uses	Length (Km.)	Status*	Resource Roads Committee Recommendation
HC1	Highway 55	1		4.77		
HC1-49		4		1.46		
50		4		0.92		
51		4		0.32		
52		4		0.24		
53		4		0.47		
54		4		0.21		
55		4		0.25		
56		4		0.81		
57		4		0.96		
58		4		0.60		
59		4		0.57		
HF1	Highway 9	1	Boundary with WMZ 58 & 60	28.39		
HF1-(23)	MacMillan Bloedel	3		5.70	Gate, 1984	Gate already installed
HF1-(23)-1		4		0.15		
2	MacMillan Bloedel	4		1.00	See HF1-(23)	See HF1-(23)

* road is presently open unless indicated otherwise

SPRR REGION Hudson Bay

PAGE 154

MAP SHEET 63E/8

MAP SHEET PAGE iii OF v

WILDLIFE MANAGEMENT ZONE 59

ROAD

Number	Name or Responsible Agency	Class	Supplementary Uses	Length (Km.)	Status*	Resource Roads Committee Recommendation
HF1-(23)-3	MacMillan Bloedel	4		0.37	See HF1-(23)	See HF1-(23)
4	MacMillan Bloedel	4		8.06	See HF1-(23)	See HF1-(23)
HF1-87		4		0.24		
89		4		1.40		
HF1-(24)	MacMillan Bloedel	3		6.14		
HF1-(24)-1	MacMillan Bloedel	4		21.81		
2		4		2.22		
3		4		0.22		
4		4		0.32		
5		4		0.24		
6		4		0.76		
7	MacMillan Bloedel	4		0.78		
8	MacMillan Bloedel	4		12.49		
HF1-94		4		3.80		
95		4		3.65		
96	Simpson Timber	4		4.67		

* Road is presently open unless indicated otherwise

SPRR REGION Hudson Bay

PAGE 155

MAP SHEET 63E/8

MAP SHEET PAGE iv OF v

WILDLIFE MANAGEMENT ZONE 59

ROAD

Number	Name or Responsible Agency	Class	Supplementary Uses	Length (Km.)	Status*	Resource Roads Committee Recommendation
HF1-98		4		4.77		
99		4		1.07		
HF1-(25)	Simpson Timber; (Twin Lakes Road)	3		6.10		
HF1-(25)-1	Simpson Timber	4		49.99		
HF1-105		4		1.73		
107		4		3.65		
109		4		0.78		
	Additional roads	4		2.10		

* road is presently open unless indicated otherwise

SPRR REGION Hudson Bay

PAGE 156

MAP SHEET 63E/8

MAP SHEET PAGE v OF v

WILDLIFE MANAGEMENT ZONE 59

ROAD

Number	Name or Responsible Agency	Class	Supplementary Uses	Length (Km.)	Status*	Resource Roads Committee Recommendation
HF1	Highway 9	1	Included in WMZ 59	-		
HF1-104		4		0.37		
106		4		0.33		
108	Waskwei trail	4	Designated hunting trail	11.06		

* road is presently open unless indicated otherwise

MAP SHEET

63E/9

SPRR REGION Hudson Bay

PAGE 157

MAP SHEET 63E/9

MAP SHEET PAGE i OF viii

WILDLIFE MANAGEMENT ZONE 59

ROAD

Number	Name or Responsible Agency	Class	Supplementary Uses	Length (Km.)	Status*	Resource Roads Committee Recommendation
HC1	Highway 55	1		24.44		
HC1-58	Continued Simpson Timber	4		14.02		
HC1-60		4		0.46		
61		4		0.30		
62		4		0.62		
63		4		0.90		
HC1-(10)		3		3.66		
HC1-(10)-1		4		0.20		
2		4		0.21		
3		4		27.94		
4		4		0.17		
5		4		0.58		
HC1-64		4		0.30		
65		4		1.05		
66		4		0.76		
67		4		0.39		

[illegible] is presently open unless indicated otherwise

SPRR REGION Hudson Bay

PAGE 158

MAP SHEET 63E/9

MAP SHEET PAGE ii OF viii

WILDLIFE MANAGEMENT ZONE 59

ROAD

Number	Name or Responsible Agency	Class	Supplementary Uses	Length (Km.)	Status*	Resource Roads Committee Recommendation
HC1-68		4		0.39		
69		4		0.52		
70		4		0.60		
71		4		0.42		
72		4		0.39		
73		4		0.85		
74		4		0.80		
75		4		9.90		
76		4		6.34		
77		4		0.19		
78		4		1.81		
79		4		4.52		
80		4		1.03		
81		4		10.67		
82		4		0.33		
83		4		0.29		

* road is presently open unless indicated otherwise

SPRR REGION Hudson Bay

PAGE 159

MAP SHEET 63E/9

MAP SHEET PAGE iii OF viii

WILDLIFE MANAGEMENT ZONE 59

ROAD

Number	Name or Responsible Agency	Class	Supplementary Uses	Length (Km.)	Status*	Resource Roads Committee Recommendation
HC1-84		4		0.57		
85		4		4.92		
86		4		2.45		
87		4		1.21		
88		4		0.18		
89		4		0.65		
90		4		2.61		
91		4		0.28		
92		4		2.61		
93		4		0.44		
94		4		0.32		
95		4		0.28		
96		4		0.99		
97		4		0.38		
98		4		0.23		
99		4		0.65		

* road is presently open unless indicated otherwise

SPRR REGION Hudson Bay

PAGE 160

MAP SHEET 63E/9

MAP SHEET PAGE iv OF viii

WILDLIFE MANAGEMENT ZONE 59

ROAD

Number	Name or Responsible Agency	Class	Supplementary Uses	Length (Km.)	Status*	Resource Roads Committee Recommendation
HC1-100		4		0.34		
101	Includes Sask. Power line.	4		80.89		
102		4		0.32		
103		4		0.13		
104		4		0.72		
105		4		0.54		
106	Sask. Power line	4		2.84		
107		4		0.74		
108		4		0.40		
109		4		36.97		
110		4		0.32		
111		4		0.60		
112		4		0.13		
113		4		1.41		
114		4		2.25		
115		4		1.36		

* road is presently open unless indicated otherwise

SPRR REGION Hudson Bay

MAP SHEET 63E/9

WILDLIFE MANAGEMENT ZONE 59

ROAD

Number	Name or Responsible Agency	Class	Supplementary Uses	Length (Km.)	Status*	Resource Roads Committee Recommendation
HC1-116		4		5.33		
117		4		8.51		
118		4		3.98		
119		4		0.36		
120		4		2.18		
121		4		0.29		
122		4		3.33		
HF1	Highway 9	1	Included in WMZ 60	-		
HF1-111	Simpson Timber	4		0.48		
113		4		1.34		
114		4		1.16		
116		4		1.01		
117		4		1.16		
118		4		0.37		
120		4		0.44		
122		4		0.40		

* road is presently open unless indicated otherwise

SPRR REGION Hudson Bay

MAP SHEET 63E/9

WILDLIFE MANAGEMENT ZONE 59

ROAD

Number	Name or Responsible Agency	Class	Supplementary Uses	Length (Km.)	Status*	Resource Roads Committee Recommendation
HF1-125		4		0.32		
HF1-(26)	Old highway	3		0.72		
HF1-(26)-1		4		0.07		
2	Sask. Power line	4		17.19		
HF1-132		4		0.16		
HF1-(27)	Old highway	3		0.41		
	Additional roads	4		2.22		

* road is presently open unless indicated otherwise

SPRR REGION Hudson Bay

MAP SHEET 63E/9

WILDLIFE MANAGEMENT ZONE 60

ROAD

Number	Name or Responsible Agency	Class	Supplementary Uses	Length (Km.)	Status*	Resource Roads Committee Recommendation
HF1	Highway 9	1	Boundary with WMZ59	23.69		
HF1-110		4		1.07		
112		4		0.29		
115		4		38.49		
119		4		3.78		
121	Mile 47 trail	4	Designated hunting trail	42.78		
123		4		3.44		
124		4		4.24		
126		4		0.19		
127		4		0.57		
128		4		0.21		
129		4		2.74		
130		4		0.92		
131	Includes Sask. Power line	4		41.22		
133		4		0.41		
134		4		1.09		

* road is presently open unless indicated otherwise

SPRR REGION Hudson Bay

PAGE 164

MAP SHEET 63E/9

MAP SHEET PAGE viii OF viii

WILDLIFE MANAGEMENT ZONE 60

ROAD

Number	Name or Responsible Agency	Class	Supplementary Uses	Length (Km.)	Status*	Resource Roads Committee Recommendation
HF1-135		4		0.11		
136		4		0.17		
137		4		0.74		
	Lobstick Trail	4	Designated hunting trail	11.56		
	Birch Trail and adjoining trails	4	Portion is designated hunting trail	96.22		
	Additional roads	4		42.01		

* road is presently open unless indicated otherwise

MAP SHEET

63E/10

SPRR REGION Hudson Bay

MAP SHEET 63E/10

WILDLIFE MANAGEMENT ZONE 59

PAGE 165

MAP SHEET PAGE i OF ii

ROAD

Number	Name or Responsible Agency	Class	Supplementary Uses	Length (Km.)	Status*	Resource Roads Committee Recommendation
	Additional roads	4		6.34		

* road is presently open unless indicated otherwise

MAP SHEET

63E/11

SPRR REGION Hudson Bay

PAGE 166

MAP SHEET 63E/10

MAP SHEET PAGE ii OF ii

WILDLIFE MANAGEMENT ZONE 60

ROAD

Number	Name or Responsible Agency	Class	Supplementary Uses	Length (Km.)	Status*	Resource Roads Committee Recommendation
	Kennedy Trail	4	Designated hunting trail	5.09		
	Bourassa Trail	4	Designated hunting trail	5.43		
	Sipanok Trail	4	Designated hunting trail	99.25		
	Birch Trail	4	Designated hunting trail	37.08		
	Dragline Trail	4	Designated hunting trail	2.35		
	Sask. Power line	4		33.16		
	Additional roads	4		12.35		

* road is presently open unless indicated otherwise

SPRR REGION Hudson Bay

PAGE 167

MAP SHEET 63E/11

MAP SHEET PAGE i OF vi

WILDLIFE MANAGEMENT ZONE 43

ROAD

Number	Name or Responsible Agency	Class	Supplementary Uses	Length (Km.)	Status*	Resource Roads Committee Recommendation
HA4-425		4		1.25		
426		4		0.46		
427		4		1.53		
428		4		1.12		

* road is presently open unless indicated otherwise

SPRR REGION Hudson Bay

PAGE 168

MAP SHEET 63E/11

MAP SHEET PAGE ii OF vi

WILDLIFE MANAGEMENT ZONE 60

ROAD

Number	Name or Responsible Agency	Class	Supplementary Uses	Length (Km.)	Status*	Resource Roads Committee Recommendation
HA4-413		4		1.60		
414	Sask. Power Line	4		26.18		
415		4		24.88		
416	TWP 53-54 Trail	4	Designated hunting trail	17.67		
417		4		0.86		
HA3-(5)	Gravel pit	3		0.50		
HA3-(5)-1		4		0.36		
2		4		2.36		
HA4-418		4		0.95		
419		4		33.11		
420		4		22.35		
421		4		0.51		
422	Ravendale Trail	4	Designated hunting trail	14.39		
423		4		31.64		
424		4		1.15		
HE1	Highway 123	1		23.36		

* road is presently open unless indicated otherwise

SPRR REGION Hudson Bay

PAGE 169

MAP SHEET 63E/11

MAP SHEET PAGE iii OF vi

WILDLIFE MANAGEMENT ZONE 60

ROAD

Number	Name or Responsible Agency	Class	Supplementary Uses	Length (Km.)	Status*	Resource Roads Committee Recommendation
HE1-1		4		1.20		
2		4		0.94		
3		4		0.20		
4		4		0.25		
5		4		0.45		
6		4		0.11		
7		4		0.85		
8		4		0.15		
9		4		0.87		
10		4		0.42		
11		4		0.34		
12		4		0.69		
13		4		0.41		
14		4		0.19		
15		4		3.39		
16		4		1.39		

* road is presently open unless indicated otherwise

SPRR REGION Hudson Bay

PAGE 170

MAP SHEET 63E/11

MAP SHEET PAGE iv OF vi

WILDLIFE MANAGEMENT ZONE 60

ROAD

Number	Name or Responsible Agency	Class	Supplementary Uses	Length (Km.)	Status*	Resource Roads Committee Recommendation
HE1-17		4		1.00		
18		4		0.32		
19		4		0.77		
20	Includes Carrot Trail	4	Designated hunting trail	106.97		
21		4		6.20		
22	Sipanok & Kennedy Trails	4	Designated hunting trails	32.26		
23		4		0.68		
24		4		4.01		
25		4		0.63		
26		4		0.49		
27		4		0.72		
HE1-(1)		3		0.15		
HE1-28		4		3.49		
	Additional roads	4		6.49		

* road is presently open unless indicated otherwise

SPRR REGION Hudson Bay

MAP SHEET 63E/11

WILDLIFE MANAGEMENT ZONE 61

ROAD

Number	Name or Responsible Agency	Class	Supplementary Uses	Length (Km.)	Status*	Resource Roads Committee Recommendation
	Additional roads	4		1.02		

* road is presently open unless indicated otherwise

SPRR REGION Hudson Bay

PAGE 172

MAP SHEET 63E/11

MAP SHEET PAGE vi OF vi

WILDLIFE MANAGEMENT ZONE 62

ROAD

Number	Name or Responsible Agency	Class	Supplementary Uses	Length (Km.)	Status*	Resource Roads Committee Recommendation
HA4-407		4		14.47		
408		4		2.20		
HA3-(4)		3		4.32		
HA3-(4)-1		4		0.79		
2	Includes Torch & Mossy Trails	4	Designated hunting trails	50.84		
3		4		0.83		
4		4		2.52		
5		4		0.19		
6	Tobin Trail	4	Designated hunting trail	6.19		
7		4		2.11		
HA4-409		4		1.28		
410		4		2.88		
411		4		6.85		
412		4		1.04		
	Additional roads	4		19.91		

* road is presently open unless indicated otherwise

MAP SHEET

63E/12

SPRR REGION Hudson Bay

MAP SHEET 63E/12

WILDLIFE MANAGEMENT ZONE 62

ROAD Number	Name or Responsible Agency	Class	Supplementary Uses	Length (Km.)	Status*	Resource Roads Committee Recommendation
HA4-374		4		0.51		
375		4		0.18		
376		4		3.89		
377	Includes portion of Missipuskiow Trail	4	Designated hunting trail	33.96		
378		4		0.71		
379		4		1.61		
380	Township Trail & portion of Missipuskiow Trail	4	Designated hunting trail	83.76		
381		4		0.58		
382		4		14.75		
383		4		8.06		
384		4		1.87		
385		4		0.61		
386		4		0.66		
387		4		1.75		
388		4		1.10		
389		4		0.33		

* road is presently open unless indicated otherwise

SPRR REGION Hudson Bay

PAGE 174

MAP SHEET 63E/12

MAP SHEET PAGE ii OF vii

WILDLIFE MANAGEMENT ZONE 62

ROAD

Number	Name or Responsible Agency	Class	Supplementary Uses	Length (Km.)	Status*	Resource Roads Committee Recommendation
HA4-390		4		0.32		
391		4		0.55		
392		4		0.36		
393		4		0.95		
394		4		0.51		
395		4		0.32		
396		4		0.52		
397		4		0.10		
398		4		0.10		
399		4		0.51		
400		4		0.64		
401		4		0.52		
402		4		0.18		
403		4		0.19		
404		4		0.08		
405		4		0.40		

* road is presently open unless indicated otherwise

SPRR REGION Hudson Bay

MAP SHEET 63E/12

WILDLIFE MANAGEMENT ZONE 62

ROAD

Number	Name or Responsible Agency	Class	Supplementary Uses	Length (Km.)	Status*	Resource Roads Committee Recommendation
HA4-406		4		0.53		
HD1	Highway 35	1		25.33		
HA1-(1)		3		6.82		
HD1-(1)-1		4		2.35		
2		4		0.13		
3		4		4.12		
4		4		15.48		
HD1-1		4		0.45		
2		4		0.20		
3		4		0.71		
4		4		1.49		
5		4		1.82		
6		4		0.32		
7		4		4.37		
8		4		0.19		
9		4		0.13		

* road is presently open unless indicated otherwise

SPRR REGION Hudson Bay

MAP SHEET 63E/12

WILDLIFE MANAGEMENT ZONE 62

ROAD

Number	Name or Responsible Agency	Class	Supplementary Uses	Length (Km.)	Status*	Resource Roads Committee Recommendation
		3		0.52		
HD1-(2)		4		0.45		
HD1-(2)-1		4		0.07		
2		4		0.19		
3		4		7.80		
HD1-10		3		2.48		
HD1-(3)		4		0.16		
HD1-(3)-1		4		0.14		
2		4		0.29		
3		4		0.40		
4		4		4.44		
5		4		0.51		
HD1-11		4		0.19		
12		4		1.24		
13		4		1.16		
14		4		3.73		
15						

* road is presently open unless indicated otherwise

SPRR REGION Hudson Bay

PAGE 177

MAP SHEET 63E/12

MAP SHEET PAGE v OF vii

WILDLIFE MANAGEMENT ZONE 62

ROAD

Number	Name or Responsible Agency	Class	Supplementary Uses	Length (Km.)	Status*	Resource Roads Committee Recommendation
HD1-16		4		0.31		
17		4		0.33		
18		4		0.24		
19		4		0.46		
20		4		0.22		
21		4		1.39		
22		4		0.61		
23		4		0.38		
24		4		0.53		
25		4		1.03		
26		4		0.41		
27	Sawmill Trail	4	Designated hunting trail	19.26		
28		4		0.99		
29		4		0.24		
30		4		0.10		
31		4		3.63		

* road is presently open unless indicated otherwise

SPRR REGION Hudson Bay

MAP SHEET 63E/12

WILDLIFE MANAGEMENT ZONE 62

ROAD

Number	Name or Responsible Agency	Class	Supplementary Uses	Length (Km.)	Status*	Resource Roads Committee Recommendation
HD1-32		4		0.75		
33		4		0.79		
34	Bailey Trail	4	Designated hunting trail	43.51		
35		4		9.58		
36		4		0.19		
37		4		3.51		
38	Middle Trail & Sawmill Trail	4	Designated hunting trail	27.86		
39		4		1.10		
40		4		0.68		
41		4		3.70		
HD1-(4)		3		2.67		
HD1-(4)-1	Tobin Trail	4	Designated hunting trail	19.89		
2		4		1.45		
3		4		0.58		
4		4		0.22		
5		4		3.80		

*Road is presently open unless indicated otherwise

SPRR REGION Hudson Bay

MAP SHEET 63E/12

WILDLIFE MANAGEMENT ZONE 62

ROAD

Number	Name or Responsible Agency	Class	Supplementary Uses	Length (Km.)	Status*	Resource Roads Committee Recommendation
	Additional roads	4		15.20		

* road is presently open unless indicated otherwise

MAP SHEET

63E/13

SPRR REGION Hudson Bay

MAP SHEET 63E/13

WILDLIFE MANAGEMENT ZONE 62

ROAD

Number	Name or Responsible Agency	Class	Supplementary Uses	Length (Km.)	Status*	Resource Roads Committee Recommendation
HA4-380	Continued Missipuskiow Trail	4	Designated hunting trail	99.45		
HD1-34	Continued Bailey Trail	4	Designated hunting trail	8.14		
	CPR Trail	4	Designated hunting trail	9.16		
	Additional roads	4		38.73		

* road is presently open unless indicated otherwise

MAP SHEET

63E/14

SPRR REGION Hudson Bay

PAGE 181

MAP SHEET 63E/14

MAP SHEET PAGE i OF iii

WILDLIFE MANAGEMENT ZONE 60

ROAD

Number	Name or Responsible Agency	Class	Supplementary Uses	Length (Km.)	Status*	Resource Roads Committee Recommendation
HE1	Highway 123	1		4.85		
HE1-(1)		3		1.42		
HE1-(1)-1		4		0.88		
2		4		0.78		
3		4		3.42		
HE1-29		4		7.39		
32		4		0.41		
33		4		0.32		
	Additional roads	4		0.88		

* road is presently open unless indicated otherwise

SPRR REGION Hudson Bay

PAGE 182

MAP SHEET 63E/14

MAP SHEET PAGE ii OF iii

WILDLIFE MANAGEMENT ZONE 61

ROAD

Number	Name or Responsible Agency	Class	Supplementary Uses	Length (Km.)	Status*	Resource Roads Committee Recommendation
HA3-(4)-2	Continued Mossy Trail	4	Designated hunting trail	20.36		
HE1-44	Continued Vee Trail	4	Designated hunting trail	9.15		
	Additional roads	4		1.54		

* road is presently open unless indicated otherwise

SPRR REGION Hudson Bay

PAGE 183

MAP SHEET 63E/14

MAP SHEET PAGE iii OF iii

WILDLIFE MANAGEMENT ZONE 62

ROAD

Number	Name or Responsible Agency	Class	Supplementary Uses	Length (Km.)	Status*	Resource Roads Committee Recommendation
HA3-(4)-2	Continued Torch Trail	4	Designated hunting trail	27.45		
HA3-(4)-2	Continued Mossy Trail	4	Designated hunting trail	71.95		
	Additional roads	4		11.26		

* road is presently open unless indicated otherwise

MAP SHEET

63E/15

SPRR REGION Hudson Bay

MAP SHEET 63E/15

WILDLIFE MANAGEMENT ZONE 60

ROAD

Number	Name or Responsible Agency	Class	Supplementary Uses	Length (Km.)	Status*	Resource Roads Committee Recommendation
HE1	Highway 123	1		45.44		
HE1-30		4		0.82		
31		4		1.10		
32	Moose Trail & Dragline Trail	4	Designated hunting trail	45.70		
34		4		0.54		
35		4		0.91		
36		4		0.29		
37		4		1.61		
38		4		0.98		
39		4		4.80		
40		4		0.24		
41		4		0.11		
42		4		0.46		
43		4		0.96		
44		4		5.27		
45		4		0.06		

* road is presently open unless indicated otherwise

SPRR REGION Hudson Bay

MAP SHEET 63E/15

WILDLIFE MANAGEMENT ZONE 60

ROAD

Number	Name or Responsible Agency	Class	Supplementary Uses	Length (Km.)	Status*	Resource Roads Committee Recommendation
HE1-(2)		3		3.14		
HE1-(2)-1		4		1.23		
2		4		0.59		
3		4		1.06		
4		4		1.42		
5		4		17.39		
6		4		1.73		
HE1-46		4		0.42		
47		4		1.96		
48		4		0.19		
49		4		0.29		
50		4		0.53		
51		4		0.80		
52	Cutbeaver Trail	4	Designated hunting trail	22.77		
53		4		0.19		
54		4		0.34		

* road is presently open unless indicated otherwise

SPRR REGION Hudson Bay

MAP SHEET 63E/15

WILDLIFE MANAGEMENT ZONE 60

PAGE 186

MAP SHEET PAGE iii OF iv

ROAD Number	Name or Responsible Agency	Class	Supplementary Uses	Length (Km.)	Status*	Resource Roads Committee Recommendation
HE1-55		4		0.47		
56		4		1.66		
57		4		21.11		
58		4		1.78		
59		4		0.57		
60		4		0.38		
61	Continued Bloodsucker Trail	4	Designated hunting trail	16.89		
	Additional roads	4		43.20		

* road is presently open unless indicated otherwise

SPRR REGION Hudson Bay

MAP SHEET 63E/15

WILDLIFE MANAGEMENT ZONE 61

ROAD Number	Name or Responsible Agency	Class	Supplementary Uses	Length (Km.)	Status*	Resource Roads Committee Recommendation
HE1-44	Continued Vee Trail	4	Designated hunting trail	7.82		
	Angling Trail	4	Designated hunting trail	11.17		
	Additional roads	4		9.61		

* road is presently open unless indicated otherwise

MAP SHEET

63E/16

SPRR REGION Hudson Bay

PAGE 188

MAP SHEET 63E/16

MAP SHEET PAGE i OF iv

WILDLIFE MANAGEMENT ZONE 60

ROAD

Number	Name or Responsible Agency	Class	Supplementary Uses	Length (Km.)	Status*	Resource Roads Committee Recommendation
HE1	Highway 123	1		17.39		
HE1-61		4	Designated hunting trail	2.42		
62		4		4.44		
63		4		1.61		
64		4		1.35		
65		4		1.05		
66	Waterhen Trail and tributaries	4	Portion is Designated hunting trail	65.48		
67		4		0.62		
68		4		0.24		
69		4		0.25		
70		4		0.17		
71		4		0.29		
72		4		0.64		
73		4		0.25		
74		4		0.11		
	Corner Trail & tributaries	4	Portion is Designated hunting trail	49.22		

[illegible] presently open unless indicated otherwise

SPRR REGION Hudson Bay

PAGE 189

MAP SHEET 63E/16

MAP SHEET PAGE ii OF iv

WILDLIFE MANAGEMENT ZONE 60

ROAD

Number	Name or Responsible Agency	Class	Supplementary Uses	Length (Km.)	Status*	Resource Roads Committee Recommendation
	Border Trail & others	4	Portion is Designated hunting trail	60.93		
	Big Bewley Trail	4	Portion is Designated hunting trail	10.84		
	McGregor Lake Trail	4	Portion is Designated hunting trail	14.47		
	Additional roads	4		61.82		

* road is presently open unless indicated otherwise

SPRR REGION Hudson Bay

MAP SHEET 63E/16

WILDLIFE MANAGEMENT ZONE 61

ROAD

Number	Name or Responsible Agency	Class	Supplementary Uses	Length (Km.)	Status*	Resource Roads Committee Recommendation
HB4-21		4		3.23		
22		4		1.68		
23	Sturgeon Trail	4	Designated hunting trail	14.66		
24		4		16.75		
25		4		52.20		
26		4		0.93		
27		4		0.42		
28		4		0.42		
29		4		0.86		
HE1-(3)		3		2.42		
HE1-(3)-1		4		0.80		
2		4		6.59		
3		4		1.16		
HE1-(3)-(1)		3		3.37		
HE1-(3)-(2)		3		3.40		
HE1-(3)-(2)-1		4		0.14		

* Road is presently open unless indicated otherwise

SPRR REGION Hudson Bay

PAGE 191

MAP SHEET 63E/16

MAP SHEET PAGE iv OF iv

WILDLIFE MANAGEMENT ZONE 61

ROAD

Number	Name or Responsible Agency	Class	Supplementary Uses	Length (Km.)	Status*	Resource Roads Committee Recommendation
HE1-(3)-(2)-2		4		6.86		
3		4		1.88		
HE1-(3)-(3)		3		0.75		
HE1-(3)-(3)-1		4		0.29		
2		4		2.79		
HE1-(3)-4		4		0.47		
HE1-(3)-(4)		3		0.96		
HE1-(3)-(4)-1		4		0.46		
	Additional roads	4		15.43		

* road is presently open unless indicated otherwise

MAP SHEET

63F/4

SPRR REGION Hudson Bay

MAP SHEET 63F/4

WILDLIFE MANAGEMENT ZONE 58

ROAD

Number	Name or Responsible Agency	Class	Supplementary Uses	Length (Km.)	Status*	Resource Roads Committee Recommendation
HA4-718		4		2.51		
719		4		74.36		
HX4-45		4		0.21		
46		4		0.18		
47		4		0.55		
48		4		1.93		
49		4		1.48		
50		4		14.79		
	Additional roads	4		28.42		

* road is presently open unless indicated otherwise

MAP SHEET

63F/5

SPRR REGION Hudson Bay

MAP SHEET 63F/5

WILDLIFE MANAGEMENT ZONE 58

ROAD

Number	Name or Responsible Agency	Class	Supplementary Uses	Length (Km.)	Status*	Resource Roads Committee Recommendation
HX4-51	C.N. Railway	4		23.72		
52		4		3.89		

* road is presently open unless indicated otherwise

SPRR REGION Hudson Bay

MAP SHEET 63F/5

WILDLIFE MANAGEMENT ZONE 60

ROAD Number	Name or Responsible Agency	Class	Supplementary Uses	Length (Km.)	Status*	Resource Roads Committee Recommendation
HF1-108	Continued Waswei trail	4	Designated hunting trail	8.06		
	Additional roads	4		8.31		

* road is presently open unless indicated otherwise

MAP SHEET

63F/12

SPRR REGION Hudson Bay

PAGE 195

MAP SHEET 63F/12

MAP SHEET PAGE i OF iii

WILDLIFE MANAGEMENT ZONE 60

ROAD

Number	Name or Responsible Agency	Class	Supplementary Uses	Length (Km.)	Status*	Resource Roads Committee Recommendation
HB4-30		4		0.66		
31		4		94.26		
32		4		0.31		
33		4		0.27		
HF1	Highway 9	1		17.39		
HF1-138		4		1.02		
139		4		0.95		
140		4		0.36		
141		4		0.31		
HF1-(28)	Old highway	3		0.79		
HF1-(29)	Old highway	3		0.63		
HF1-142		4		0.51		
143		4		0.22		
144		4		0.27		
145		4		0.41		
146		4		0.18		

* road is presently open unless indicated otherwise

SPRR REGION Hudson Bay

MAP SHEET 63F/12

WILDLIFE MANAGEMENT ZONE 60

ROAD

Number	Name or Responsible Agency	Class	Supplementary Uses	Length (Km.)	Status*	Resource Roads Committee Recommendation
HF1-147	McGillvary Trail	4	Designated hunting trail	9.47		
148		4		0.79		
149		4		0.88		
150		4		1.96		
151	Gravel pit	4		2.70		
HX4-53		4		3.63		
54		4		3.97		
HX3-(1)		3		2.12		
HX3-(1)-1		4		0.92		
HX4-55		4		0.95		
56		4		1.19		
57		4		3.41		
58		4		0.31		
59		4		1.20		
60		4		1.10		
61		4		1.03		

* road is presently open unless indicated otherwise

SPRR REGION Hudson Bay

PAGE 197

MAP SHEET 63F/12

MAP SHEET PAGE iii OF iii

WILDLIFE MANAGEMENT ZONE 60

ROAD

Number	Name or Responsible Agency	Class	Supplementary Uses	Length (Km.)	Status*	Resource Roads Committee Recommendation
HX3-(2)	SPRR; Culdesac Trail	3		17.35		
HX3-(2)-1		4		1.62		
2		4		0.23		
3		4		0.31		
4		4		0.19		
5		4		0.62		
HX4-62	Sask. Power Line	4		30.30		
63	Gravel pit	4		1.92		
64		4		0.73		
	Additional roads	4		26.50		

* road is presently open unless indicated otherwise

MAP SHEET

63F/13

SPRR REGION Hudson Bay

PAGE 198

MAP SHEET 63F/13

MAP SHEET PAGE i OF ii

WILDLIFE MANAGEMENT ZONE 60

ROAD

Number	Name or Responsible Agency	Class	Supplementary Uses	Length (Km.)	Status*	Resource Roads Committee Recommendation
HX4-65		4		0.11		
66		4		3.26		
67		4		17.26		
68	Border Trail	4	Designated hunting trail	33.22		
	Watkins Trail	4	Designated hunting trail	16.74		
	Elm Trail	4	Designated hunting trail	8.34		
	Additional roads	4		16.50		

* road is presently open unless indicated otherwise

SPRR REGION Hudson Bay

PAGE 199

MAP SHEET 63F/13

MAP SHEET PAGE ii OF ii

WILDLIFE MANAGEMENT ZONE 61

ROAD

Number	Name or Responsible Agency	Class	Supplementary Uses	Length (Km.)	Status*	Resource Roads Committee Recommendation
	Additional roads	4		20.87		

* road is presently open unless indicated otherwise

MAP SHEET

63K/4

SPRR REGION Hudson Bay

MAP SHEET 63K/4

WILDLIFE MANAGEMENT ZONE 61

ROAD

Number	Name or Responsible Agency	Class	Supplementary Uses	Length (Km.)	Status*	Resource Roads Committee Recommendation
HX4-69		4		0.56		
70		4		0.61		
71		4		1.04		
72	Sturgeon Trail	4	Designated hunting trail	22.88		
73		4		4.80		
74		4		2.28		
75		4		2.74		
76		4		20.66		
77		4		1.37		
78		4		1.52		
79		4		1.32		
80		4		0.85		
81		4		9.92		
82		4		0.69		
	Additional roads	4		3.59		

* road is presently open unless indicated otherwise

MAP SHEET

63L/1

SPRR REGION Hudson Bay

PAGE 201

MAP SHEET 63L/1

MAP SHEET PAGE i OF ii

WILDLIFE MANAGEMENT ZONE 61

ROAD

Number	Name or Responsible Agency	Class	Supplementary Uses	Length (Km.)	Status*	Resource Roads Committee Recommendation
	Additional roads	4		39.67		

* road is presently open unless indicated otherwise

SPRR REGION Hudson Bay

PAGE 202

MAP SHEET 63L/1

MAP SHEET PAGE ii OF ii

WILDLIFE MANAGEMENT ZONE 70

ROAD

Number	Name or Responsible Agency	Class	Supplementary Uses	Length (Km.)	Status*	Resource Roads Committee Recommendation
	Additional roads	4		34.18		

*Road is presently open unless indicated otherwise

MAP SHEET

63L/2

SPRR REGION Hudson Bay

PAGE 203

MAP SHEET 63L/2

MAP SHEET PAGE i OF ii

WILDLIFE MANAGEMENT ZONE 61

ROAD

Number	Name or Responsible Agency	Class	Supplementary Uses	Length (Km.)	Status*	Resource Roads Committee Recommendation
HA3-(4)-2	Continued Mossy Trail	4	Designated hunting trail	17.53		
	Additional roads	4		1.44		

* road is presently open unless indicated otherwise

SPRR REGION Hudson Bay

MAP SHEET 63L/2

WILDLIFE MANAGEMENT ZONE 70

PAGE 204

MAP SHEET PAGE ii OF ii

ROAD

Number	Name or Responsible Agency	Class	Supplementary Uses	Length (Km.)	Status*	Resource Roads Committee Recommendation
	Additional roads	4		40.64		

* road is presently open unless indicated otherwise

MAP SHEET

63L/3

SPRR REGION Hudson Bay

MAP SHEET 63L/3

WILDLIFE MANAGEMENT ZONE 61

ROAD

Number	Name or Responsible Agency	Class	Supplementary Uses	Length (Km.)	Status*	Resource Roads Committee Recommendation
HA3-(4)-2	Continued Mossy Trail	4	Designated hunting trail	16.08		

* road is presently open unless indicated otherwise

SPRR REGION Hudson Bay

MAP SHEET 63L/3

WILDLIFE MANAGEMENT ZONE 70

PAGE 206

MAP SHEET PAGE ii OF ii

ROAD

Number	Name or Responsible Agency	Class	Supplementary Uses	Length (Km.)	Status*	Resource Roads Committee Recommendation
	Additional roads	4		1.78		

* road is presently open unless indicated otherwise

MAP SHEET

63L/4

SPRR REGION Hudson Bay

PAGE 207

MAP SHEET 63L/4

MAP SHEET PAGE i OF ii

WILDLIFE MANAGEMENT ZONE 62

ROAD

Number	Name or Responsible Agency	Class	Supplementary Uses	Length (Km.)	Status*	Resource Roads Committee Recommendation
	CPR Trail	4		31.95		
	Additional roads	4		11.49		

* road is presently open unless indicated otherwise

SPRR REGION Hudson Bay

MAP SHEET 63L/4

WILDLIFE MANAGEMENT ZONE 70

ROAD

Number	Name or Responsible Agency	Class	Supplementary Uses	Length (Km.)	Status*	Resource Roads Committee Recommendation
	Additional roads	4		10.47		

* road is presently open unless indicated otherwise

MAP SHEET

63L/6

SPRR REGION Hudson Bay

PAGE 209

MAP SHEET 63L/6

MAP SHEET PAGE i OF i

WILDLIFE MANAGEMENT ZONE 70

ROAD

Number	Name or Responsible Agency	Class	Supplementary Uses	Length (Km.)	Status*	Resource Roads Committee Recommendation
	Additional roads	4		6.83		

* road is presently open unless indicated otherwise

MAP SHEET

63L/7

SPRR REGION Hudson Bay

PAGE 210

MAP SHEET 63L/7

MAP SHEET PAGE i OF i

WILDLIFE MANAGEMENT ZONE 70

ROAD

Number	Name or Responsible Agency	Class	Supplementary Uses	Length (Km.)	Status*	Resource Roads Committee Recommendation
	Additional roads	4		32.11		

* road is presently open unless indicated otherwise